

THE LOOP Cupertino

Cupertino's proposed network of connected bikeways and trails around the City

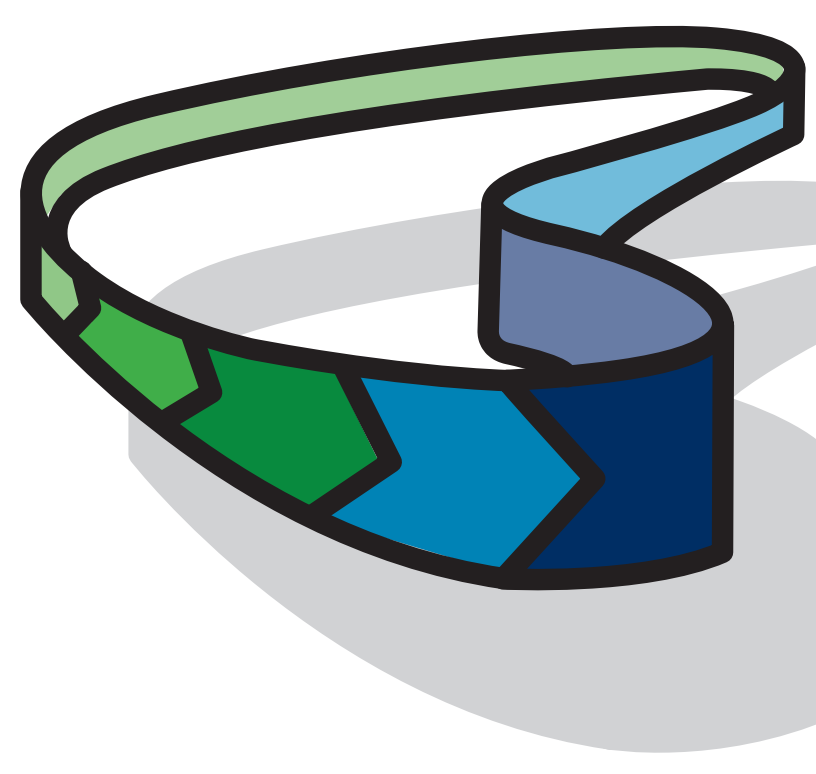
Regnart Creek Trail Feasibility Study Project Map



PROJECT CONTEXT

| | |
|-----------------------------------|--------------------|
| proposed trail | existing trail |
| proposed school-to-school bikeway | |
| city government | K-12 |
| community center | public park |
| high-density housing | primary trail head |
| | secondary access |






THE LOOP Cupertino

Cupertino's proposed network of connected bikeways and trails around the City

Regnart Creek Trail Feasibility Study Visual Preference Survey

Creek Separation



Chain link



Wood fence



Decorative




No separation


Lighting



No lights



Bollard lights



Pedestrian-scale

Privacy



Wood fence



Plantings



Sound wall - plain




Sound wall - decorative

Trail Surfaces



Decomposed granite (DG)



Asphalt with shoulders



Asphalt without shoulders



Asphalt with edge striping

Street Crossings



High-visibility crosswalk



Enhanced crosswalk




Enhanced crosswalk with beacon

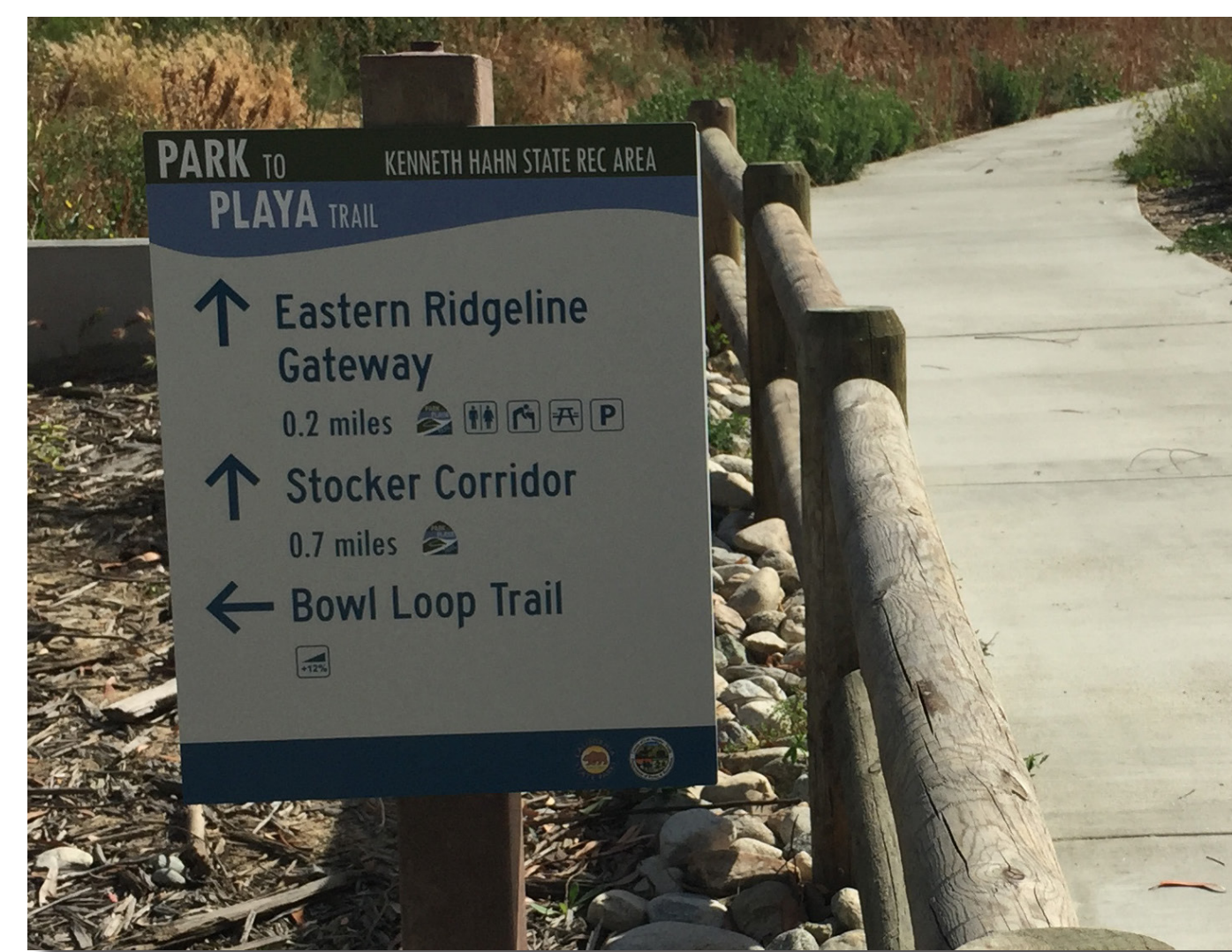
Amenities



Benches



Trash cans



Wayfinding signage



Fixit station