
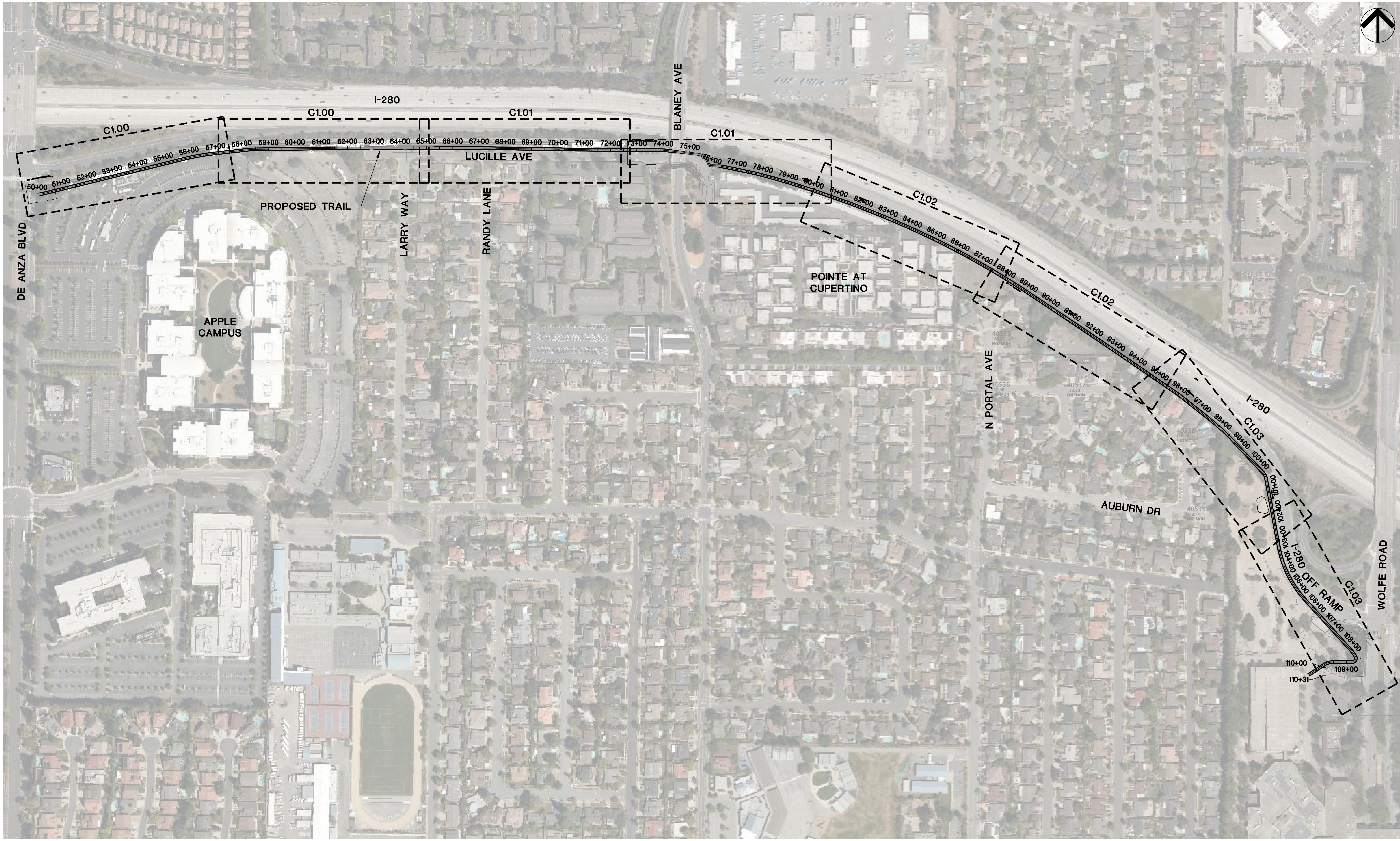
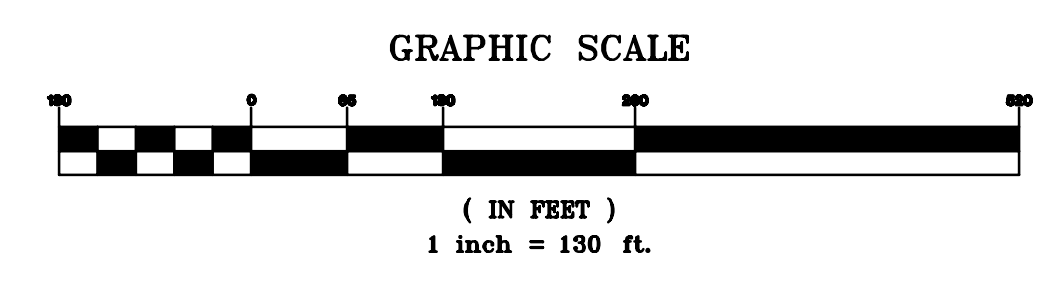




# JST CENTRAL OVERVIEW

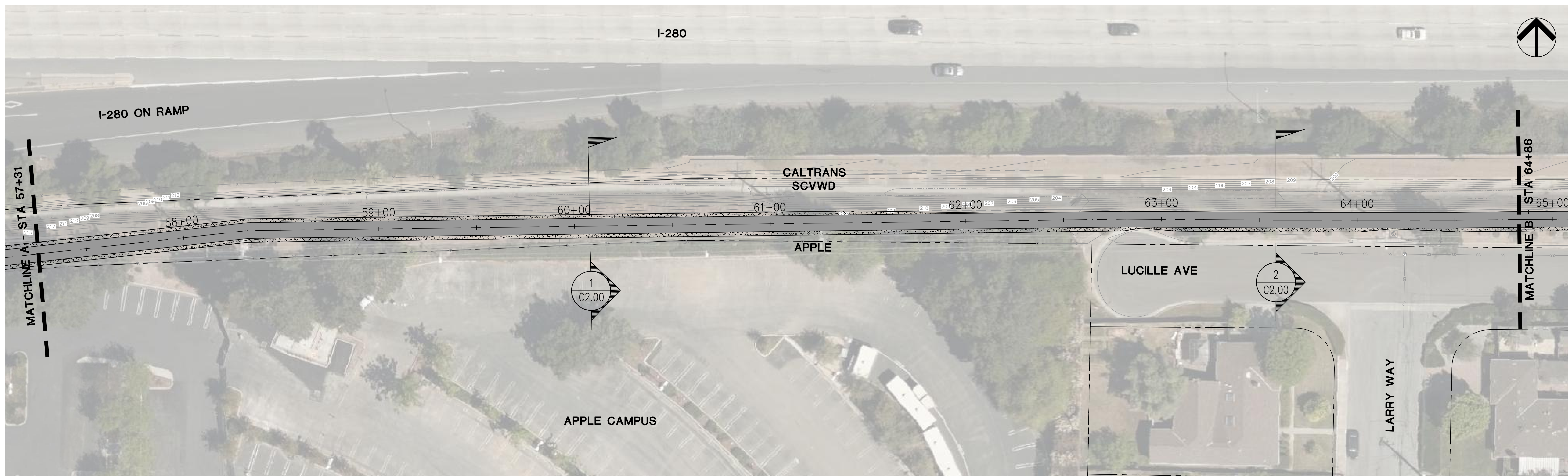


## JUNIPERO SERRA TRAIL

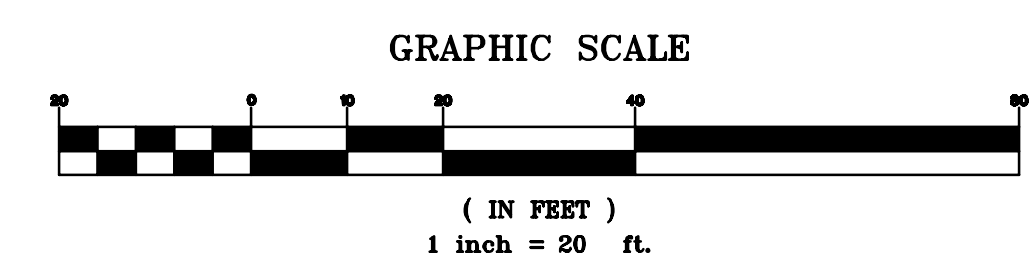




# JST CENTRAL - STA 50+00 - 64+86



## JUNIPERO SERRA TRAIL


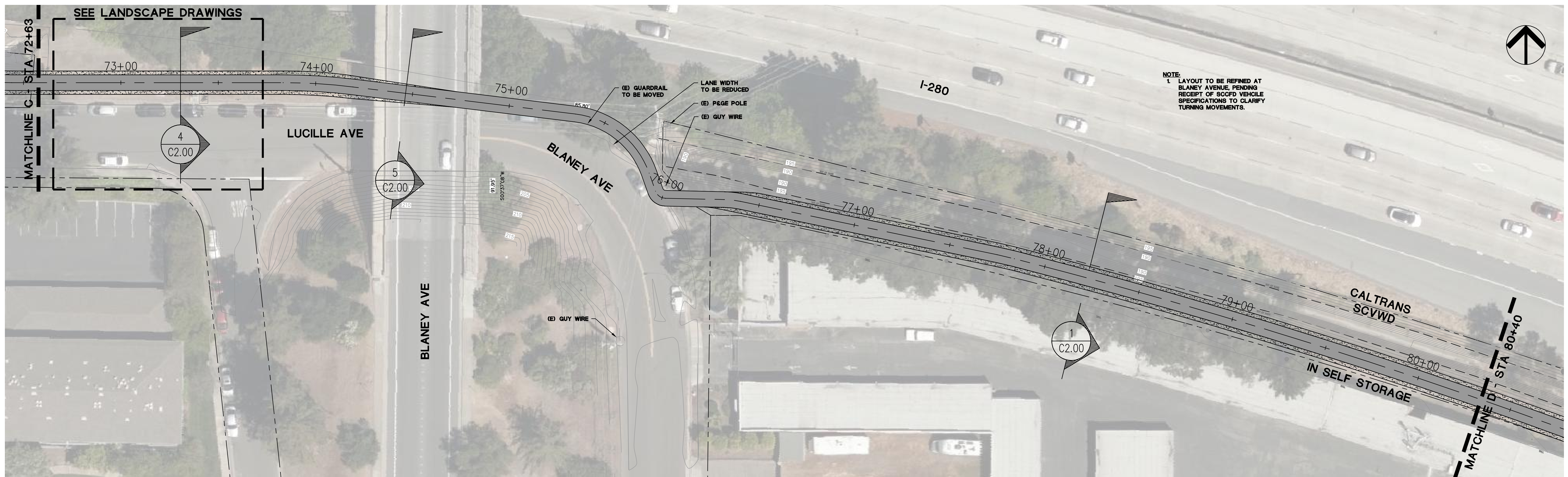
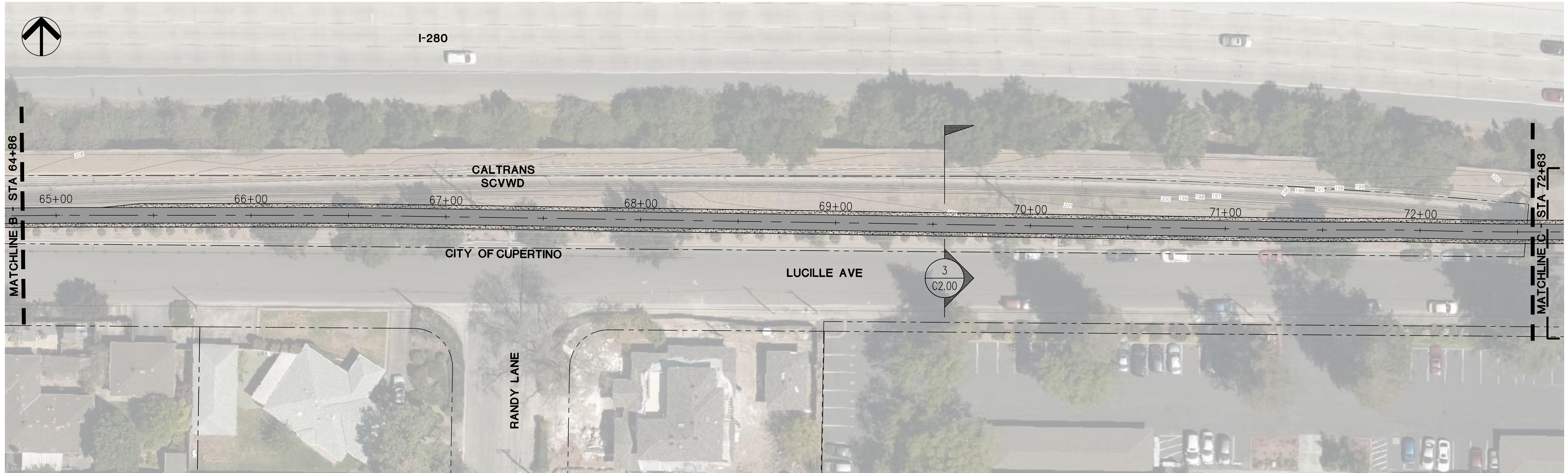


SHEET: C1.00

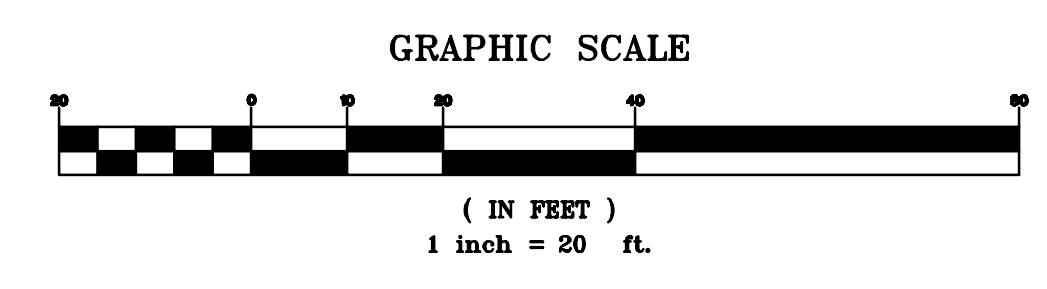
April 20, 2021



# JST CENTRAL - STA 64+68 - 80+40



## JUNIPERO SERRA TRAIL





SHEET: C1.01



April 20, 2021



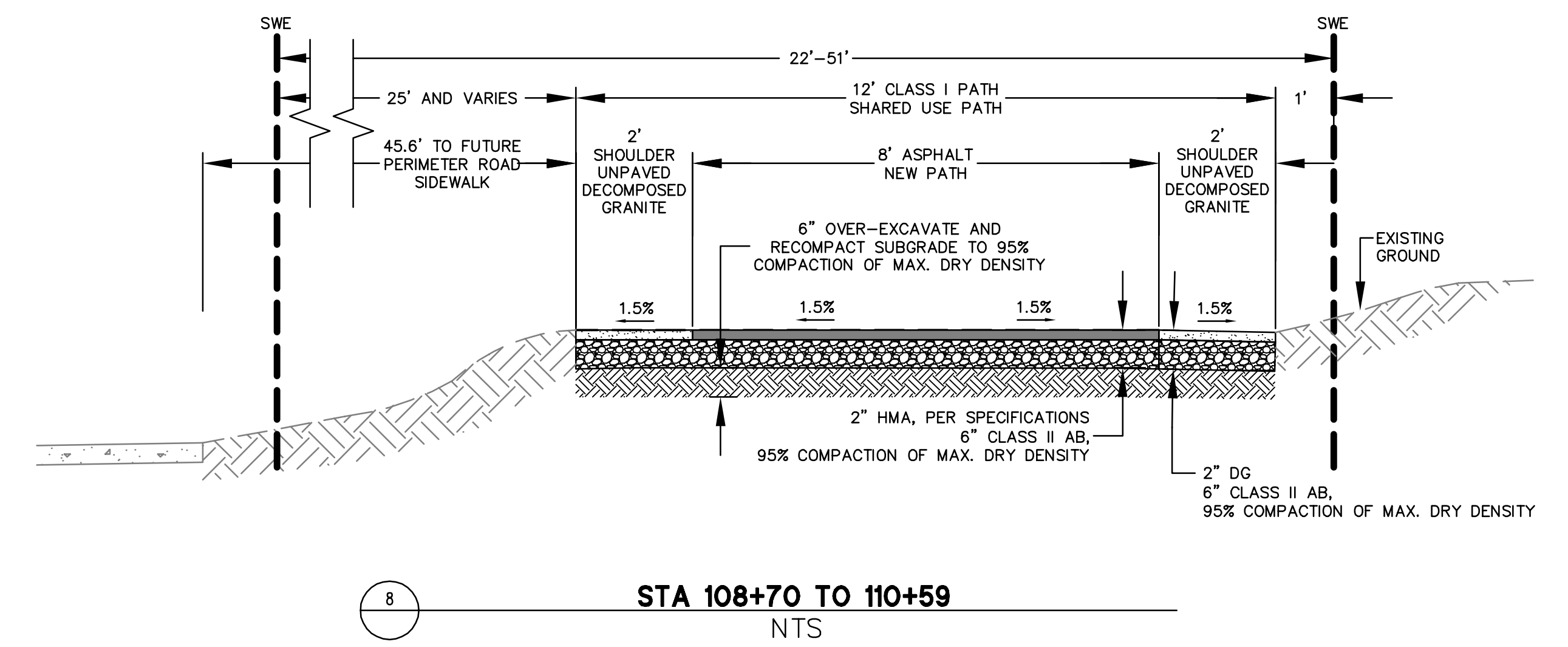
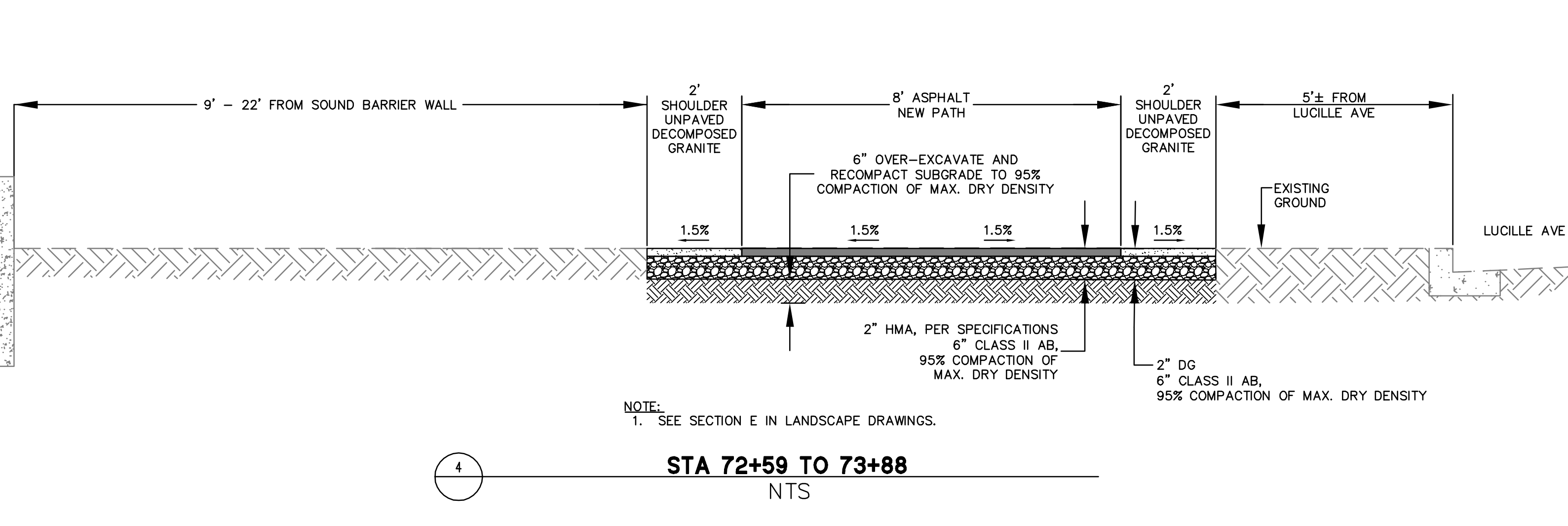
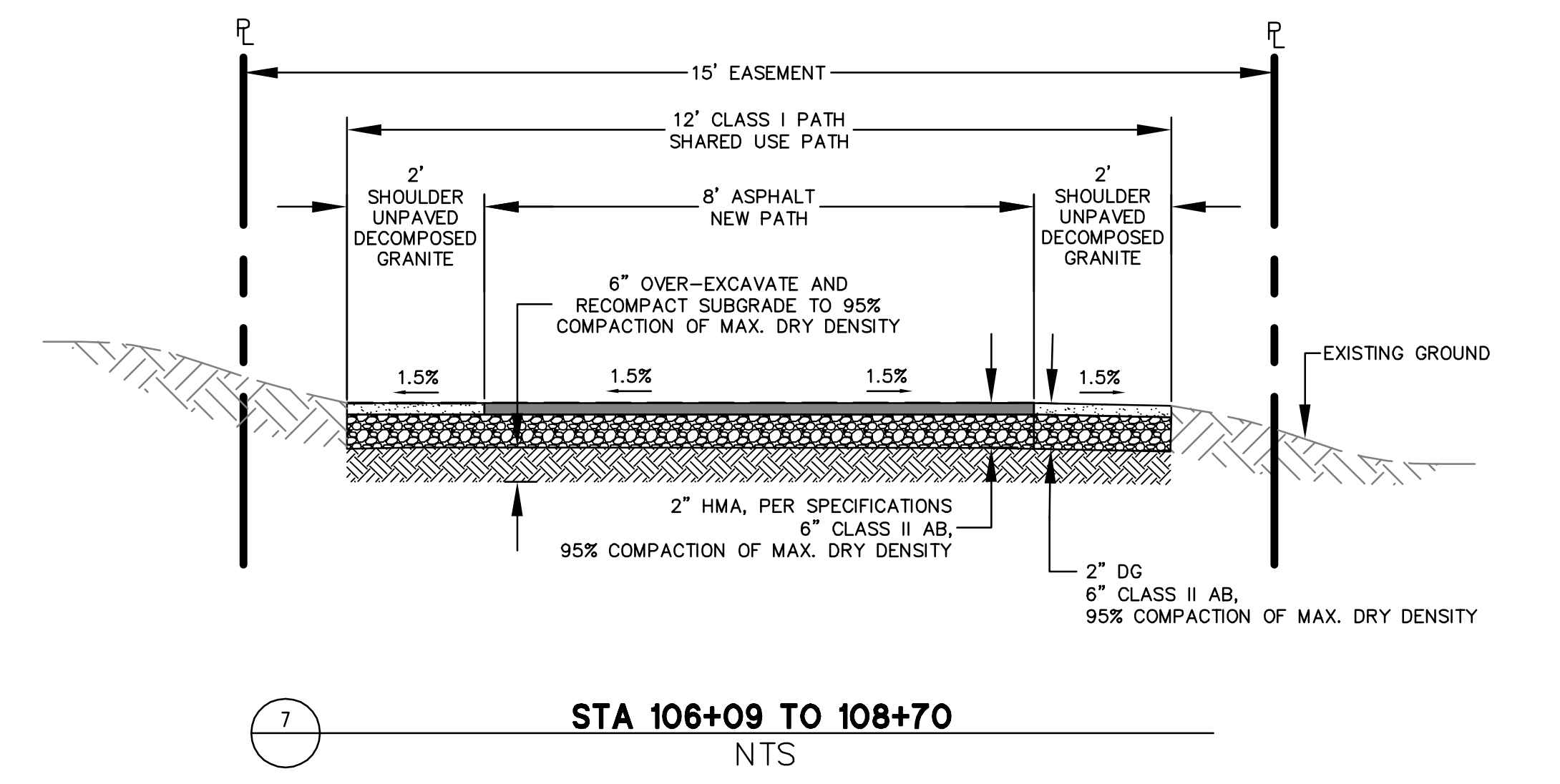
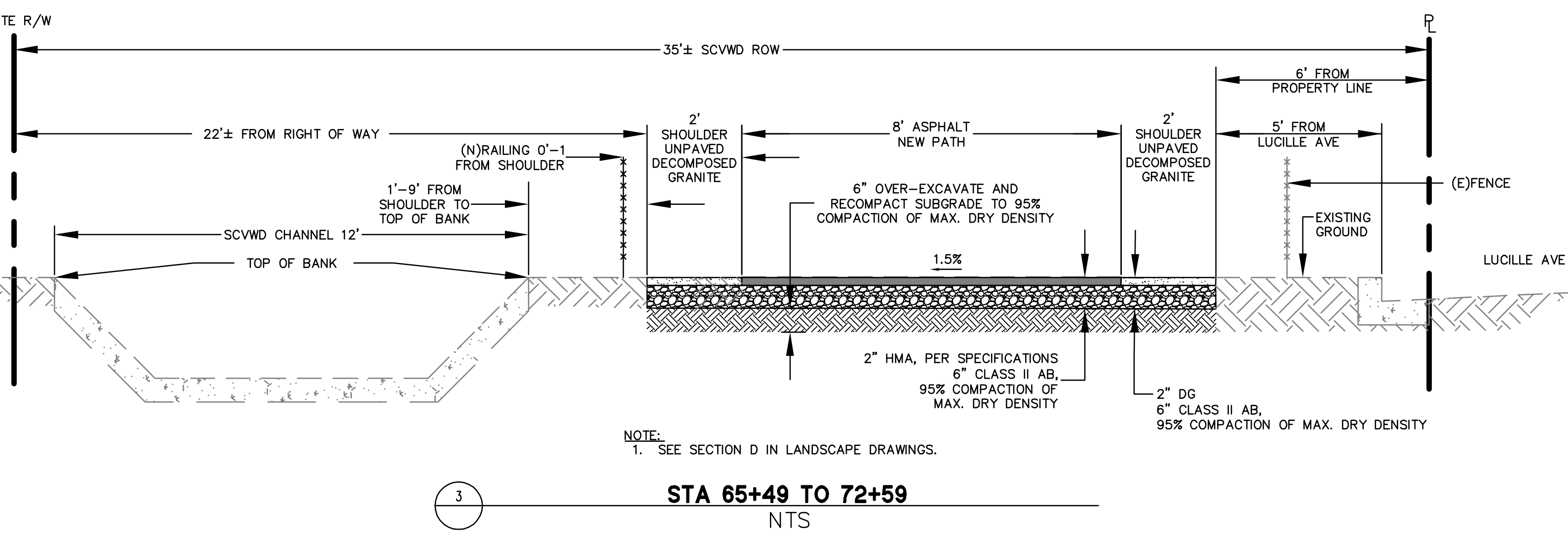
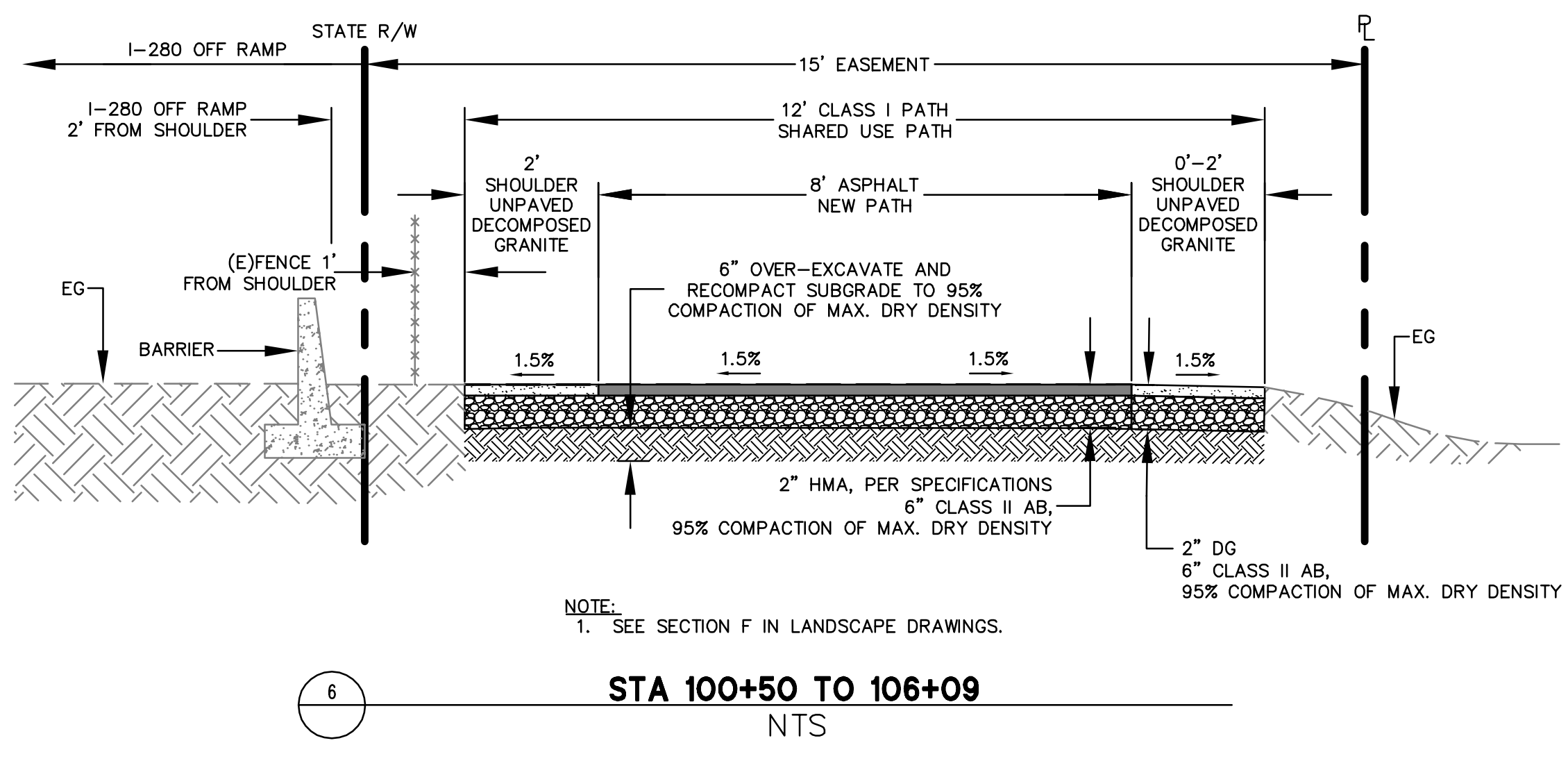
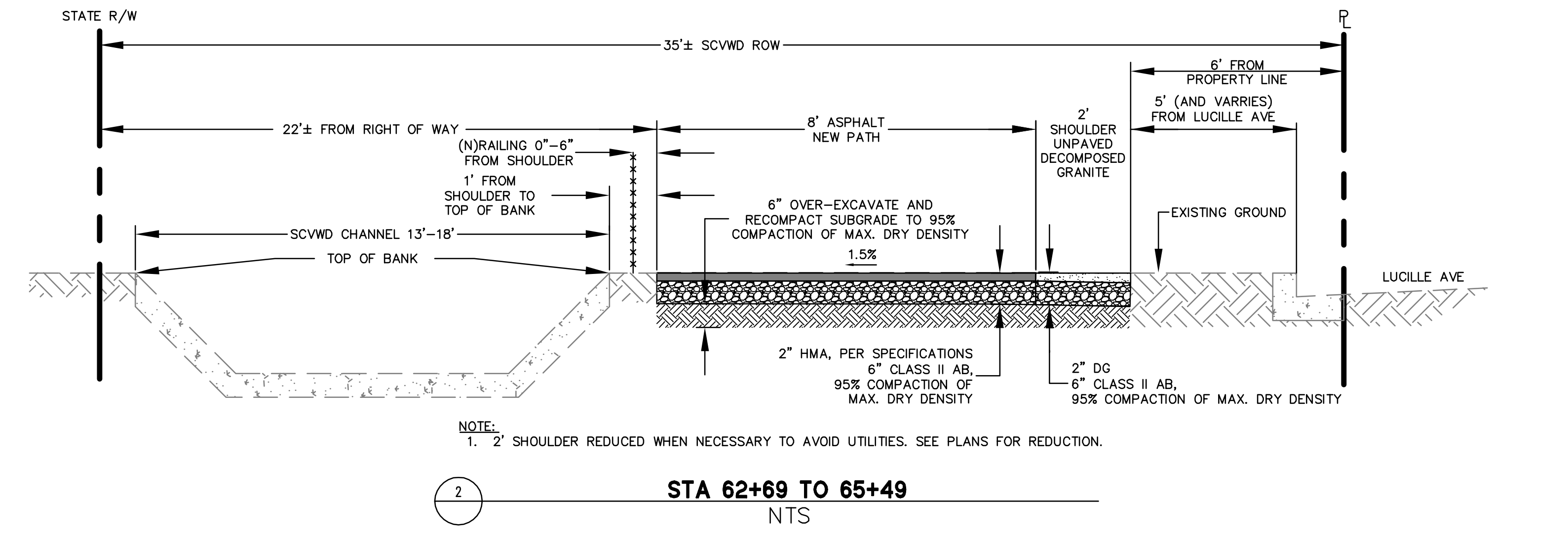
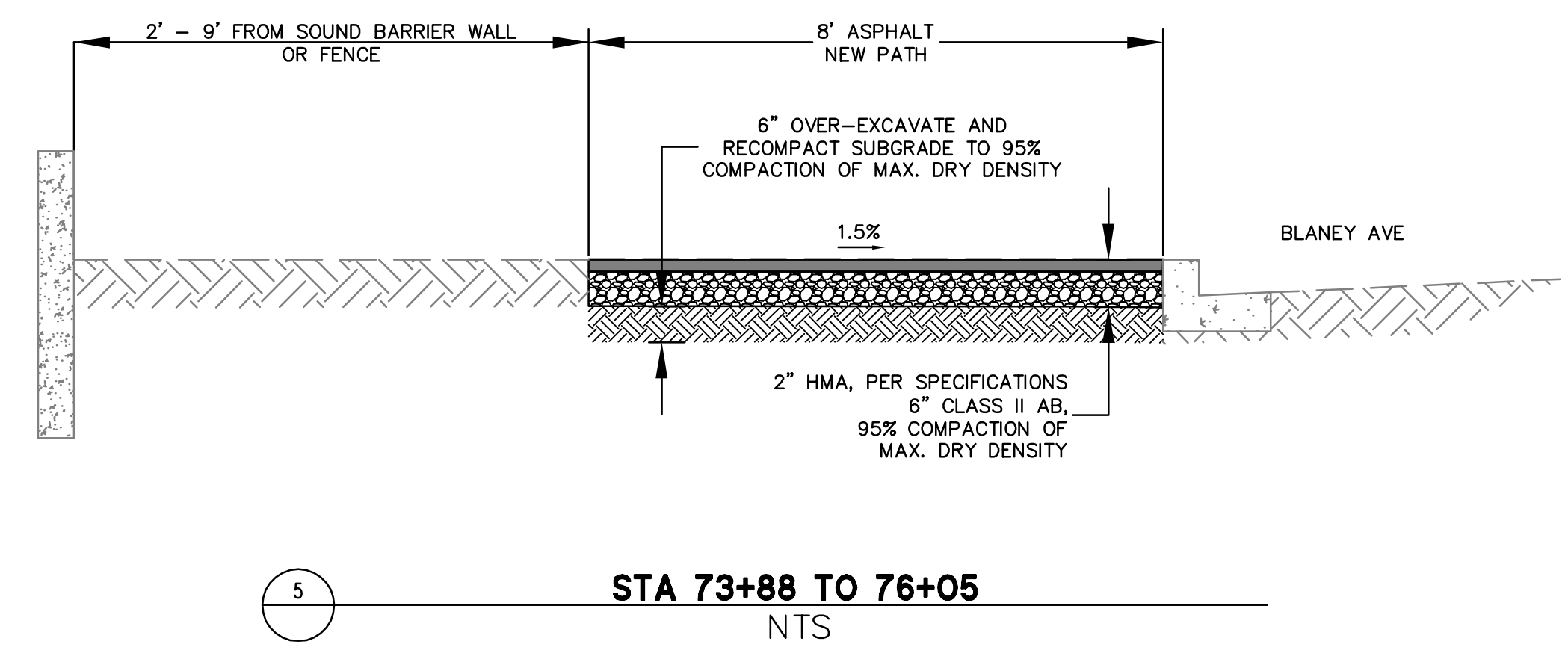
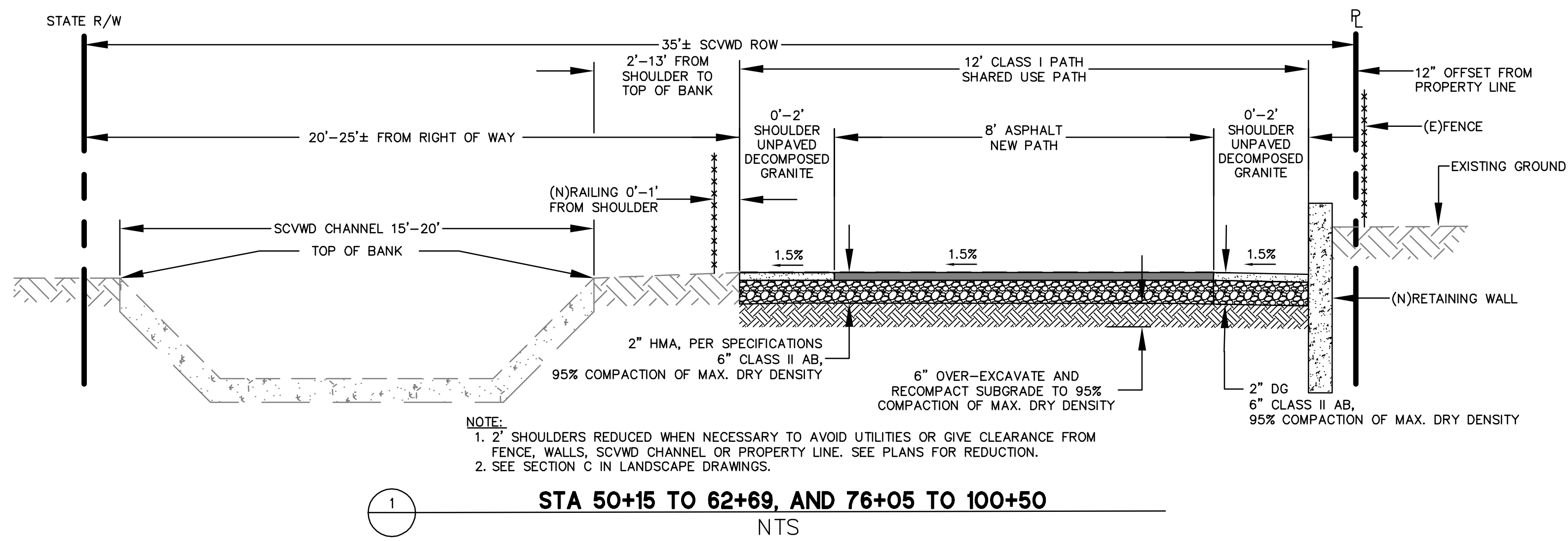
# JST CENTRAL - STA 80+40 - 95+16



# JST CENTRAL - STA 95+16 - 110+59


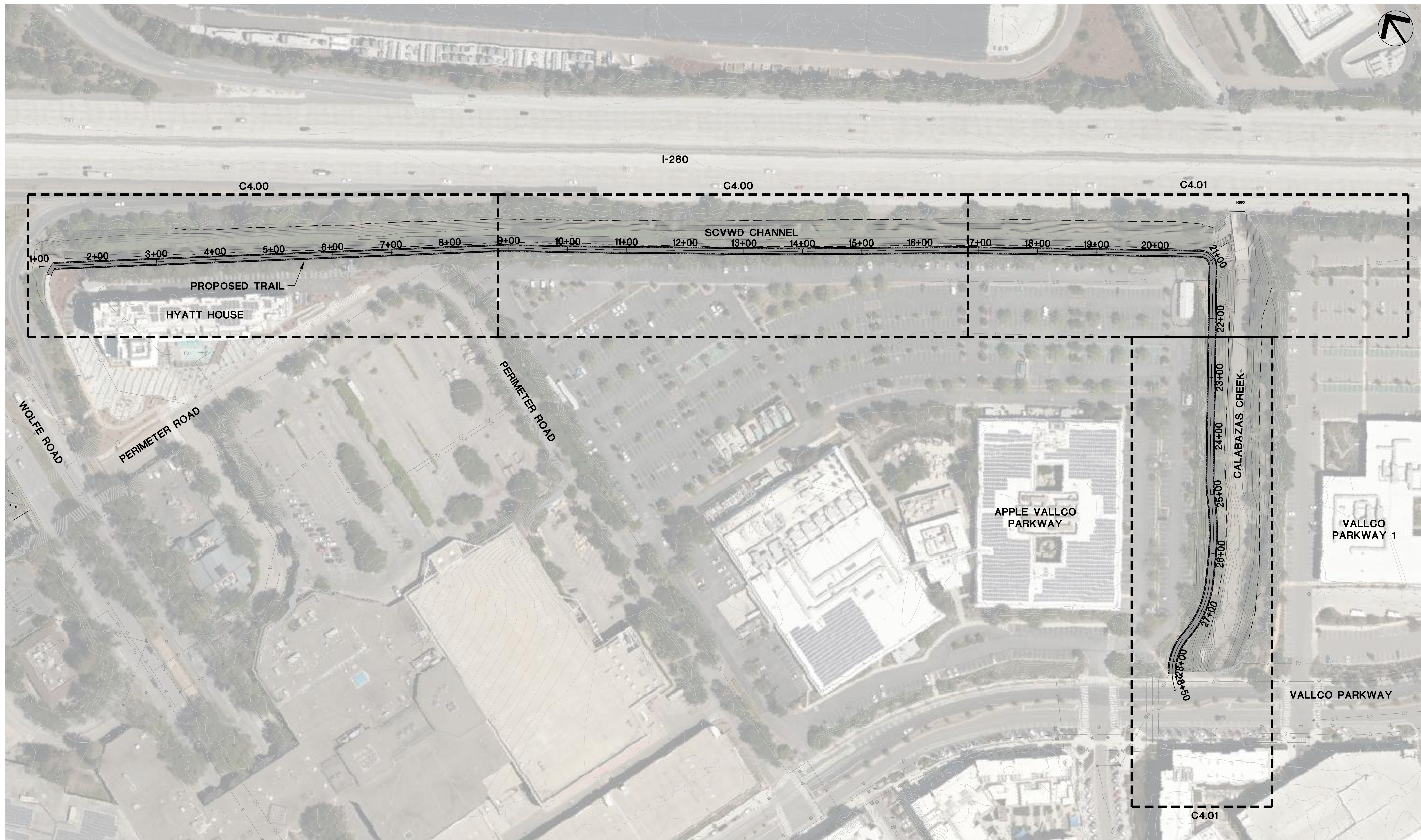


# TYPICAL SECTIONS

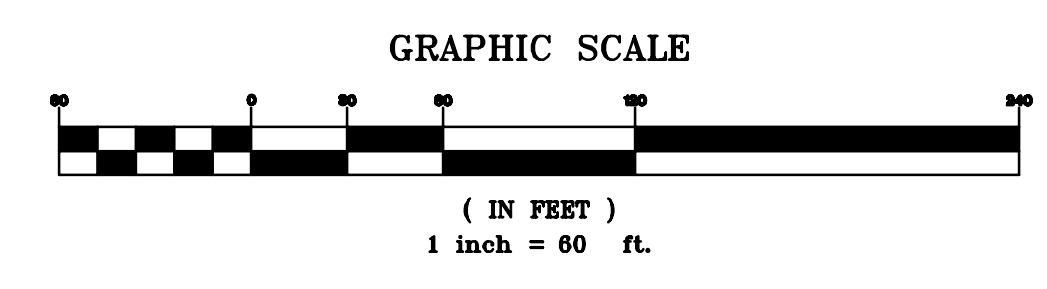




# JST EAST OVERVIEW



## JUNIPERO SERRA TRAIL

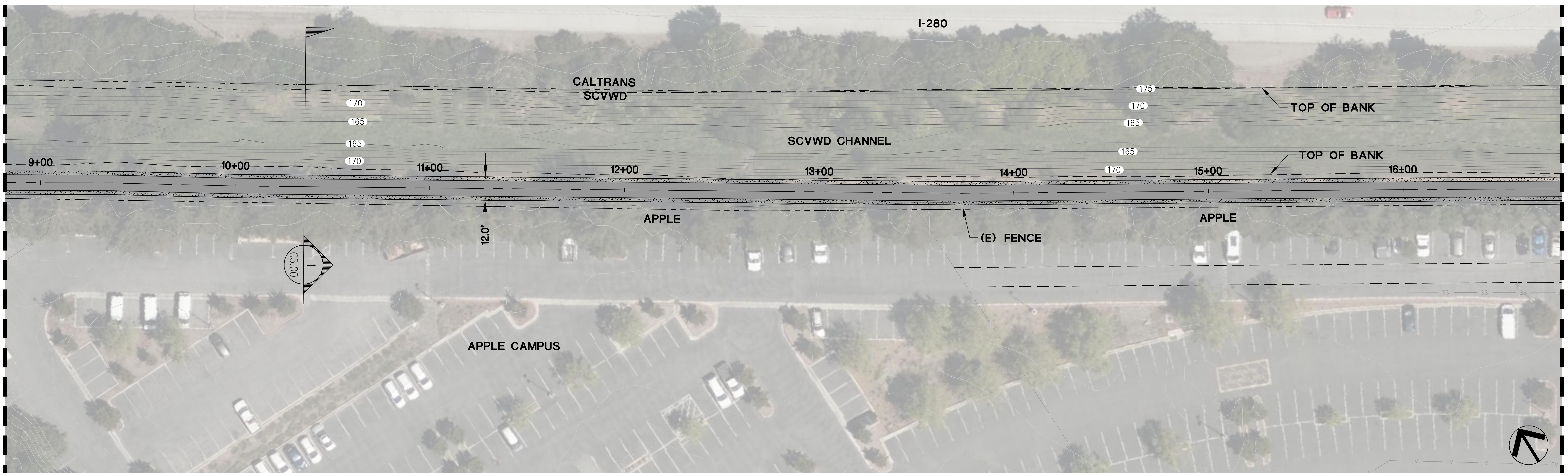



SHEET: C3.00

April 20, 2021



# JST EAST - STA 1+00 TO 16+81

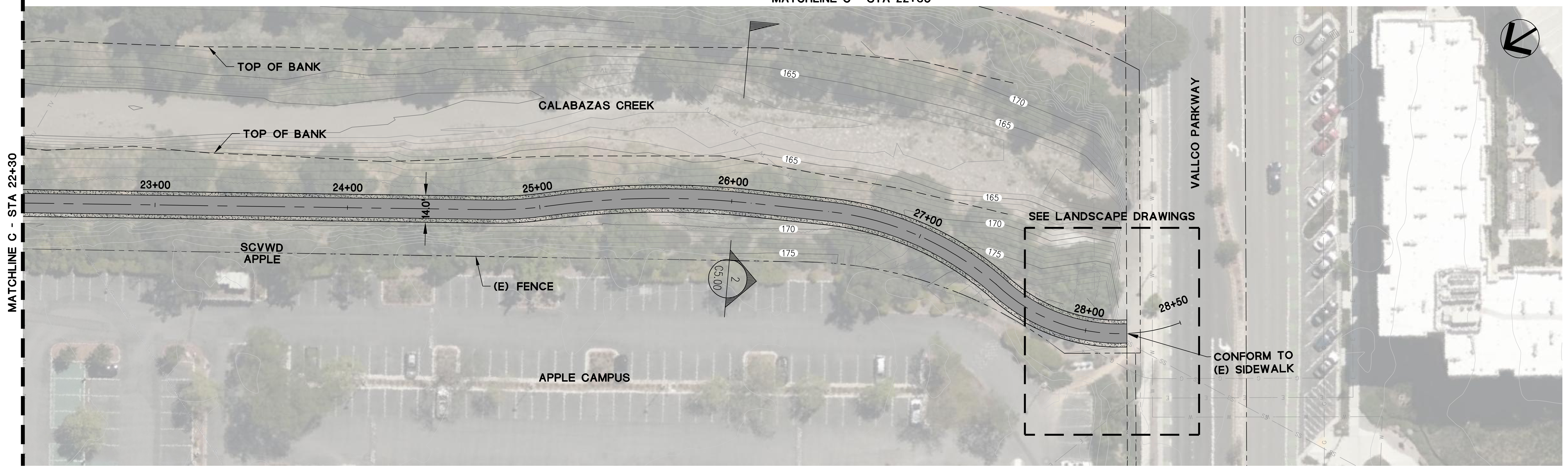
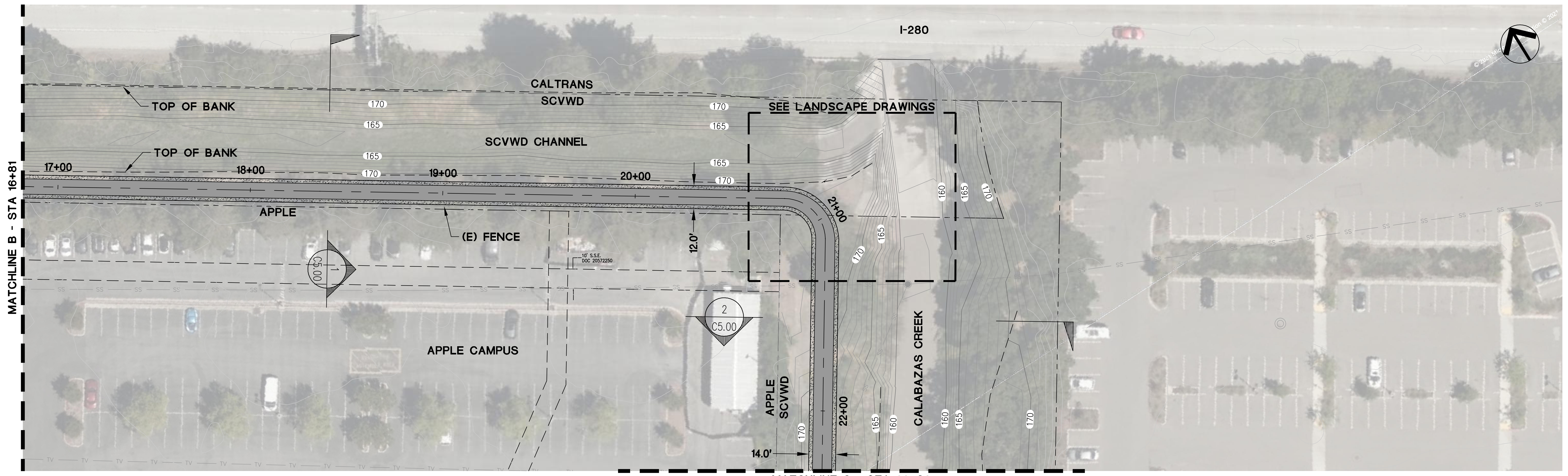


MATCHLINE A - STA 8+81

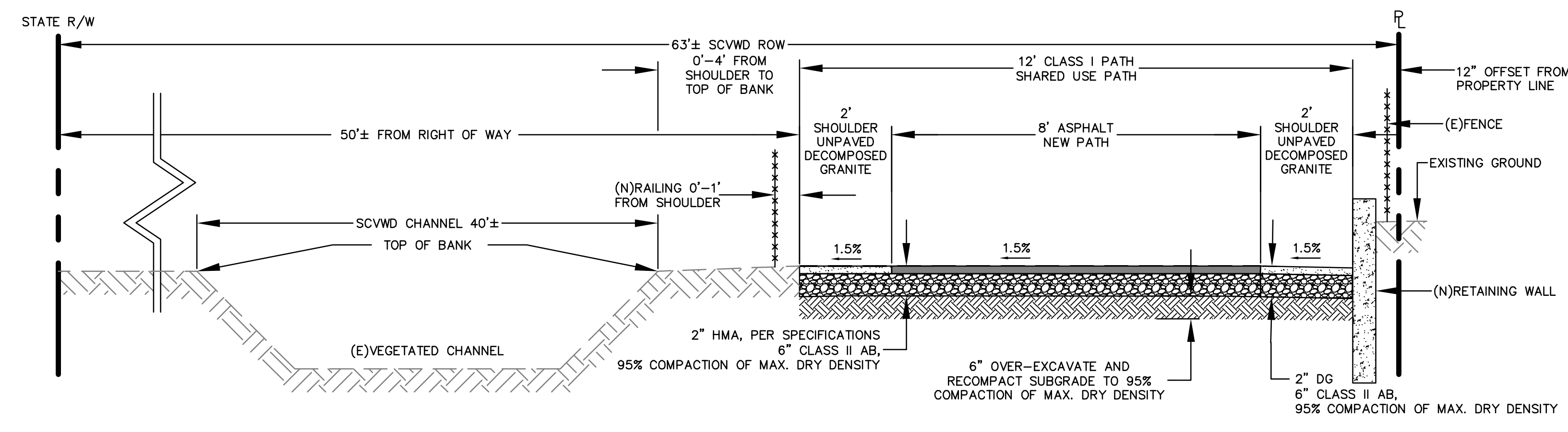
MATCHLINE B - STA 16+81



# JST EAST - STA 16+81 TO 28+50



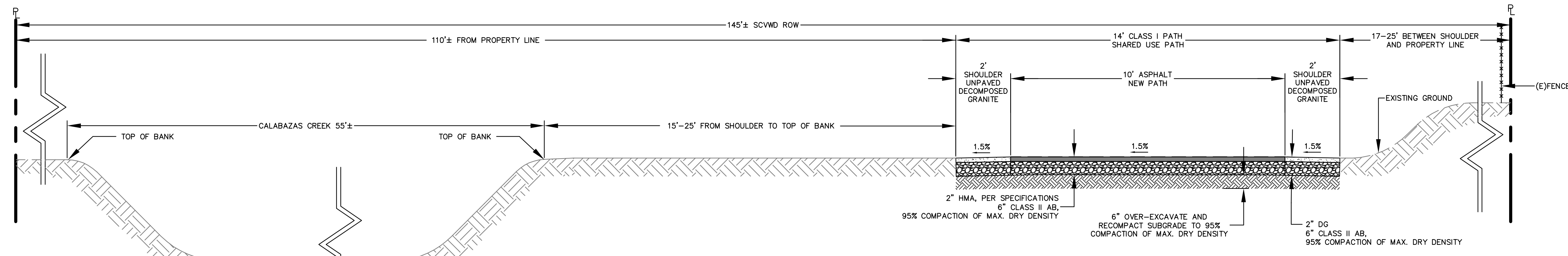
# TYPICAL SECTIONS



NOTE: SEE SECTION A IN LANDSCAPE PLANS.

1  
STA 1+25 TO 20+77  
NTS

- LEGEND**
- EXISTING GROUND
  - AGGREGATE BASE
  - ASPHALT
  - STRUCTURAL BACKFILL
  - CONCRETE
  - DECOMPOSED GRANITE
  - PEDESTRIAN RAILING



NOTE: SEE SECTION B IN LANDSCAPE PLANS.

2  
STA 20+77 TO 28+22  
NTS

# INSPIRATION IMAGES



**Band with Metal Lettering**



**Interpretive Sign**



**Railing**



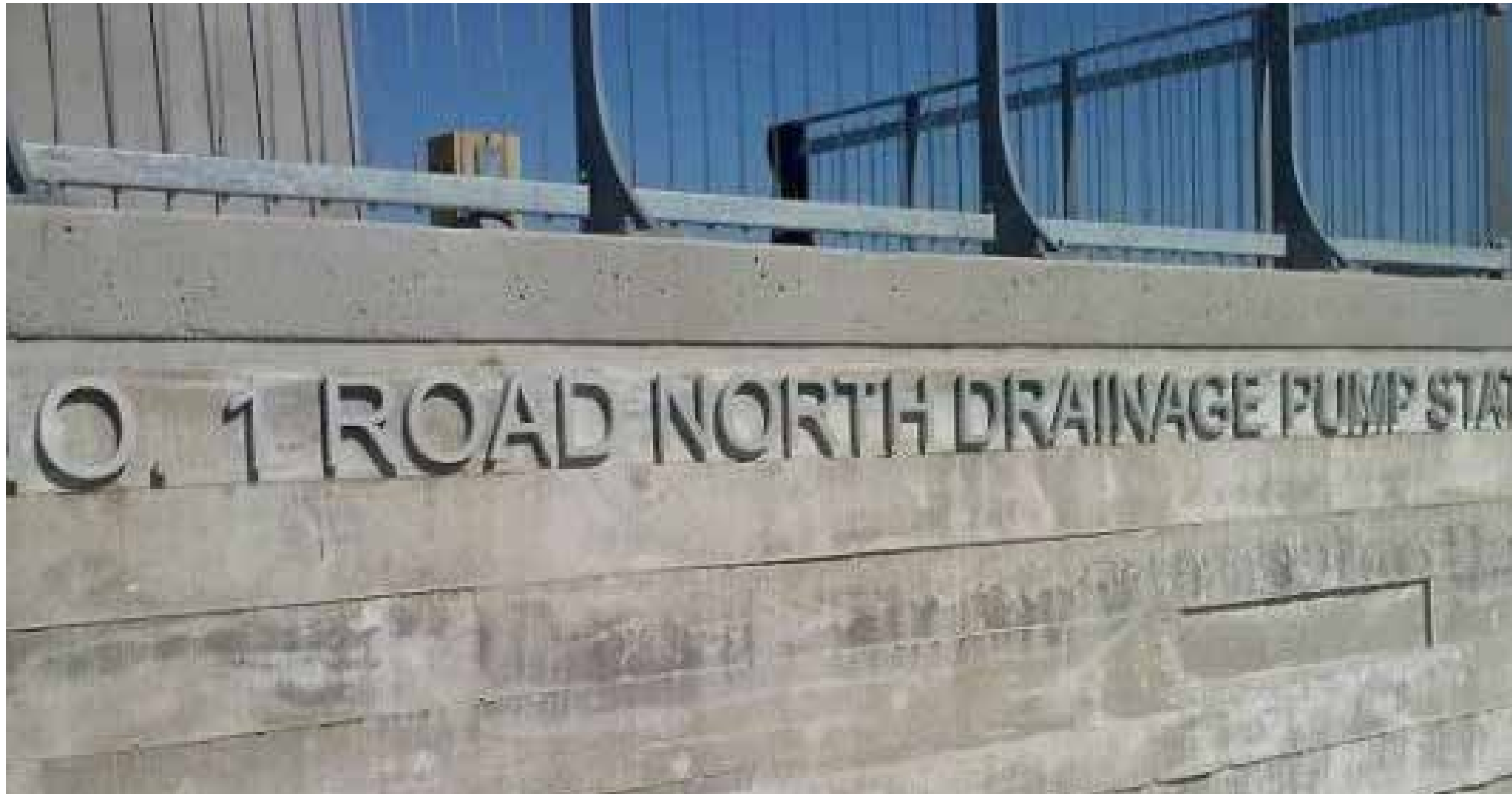
**Boardwalk Decking**



**Concrete Seatwall with Wood Cladding**



**Pavers**



**Trail Name on Seatwall**



**Split Rail Fence**



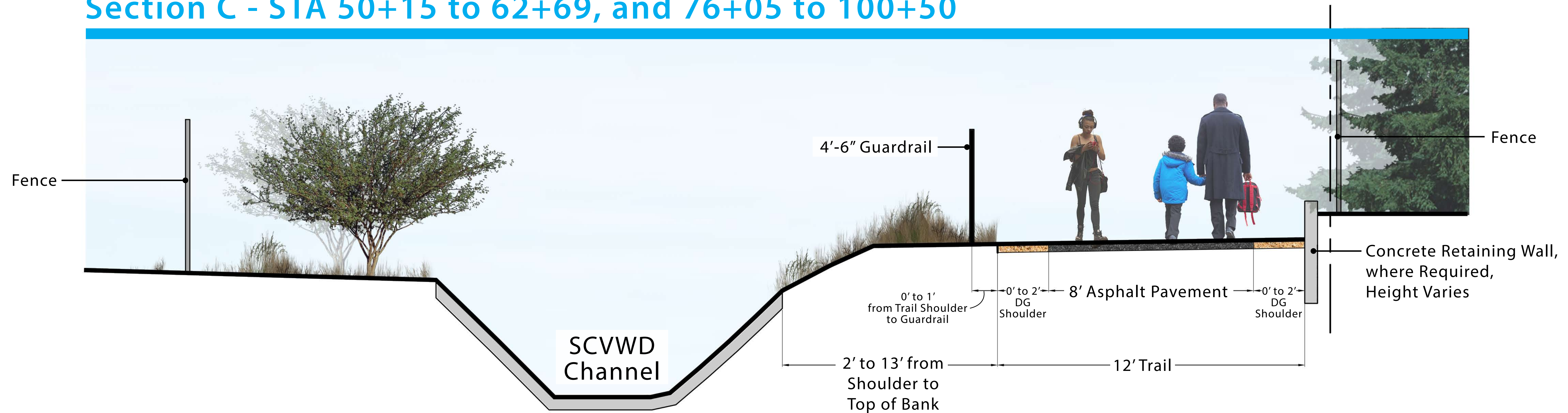
**Metal Strip**



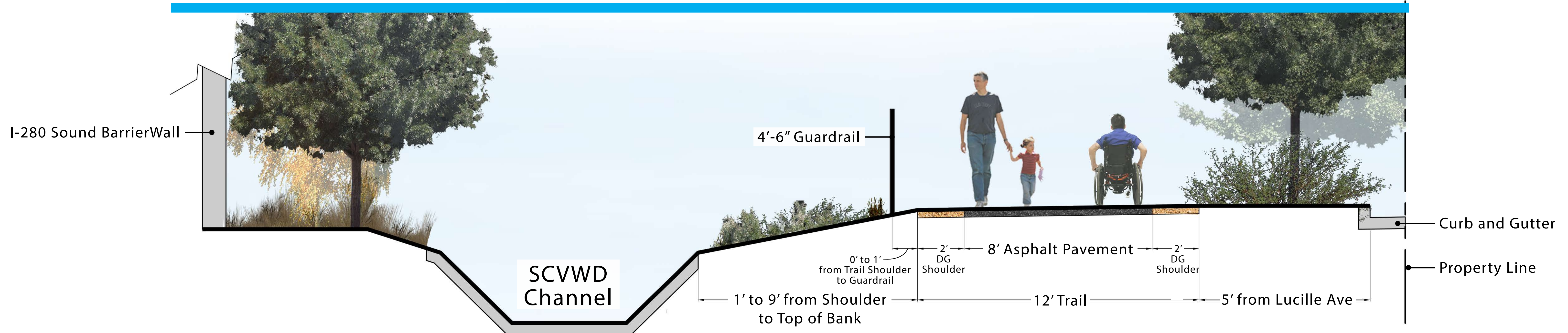
# JST CENTRAL - TRAIL SECTIONS



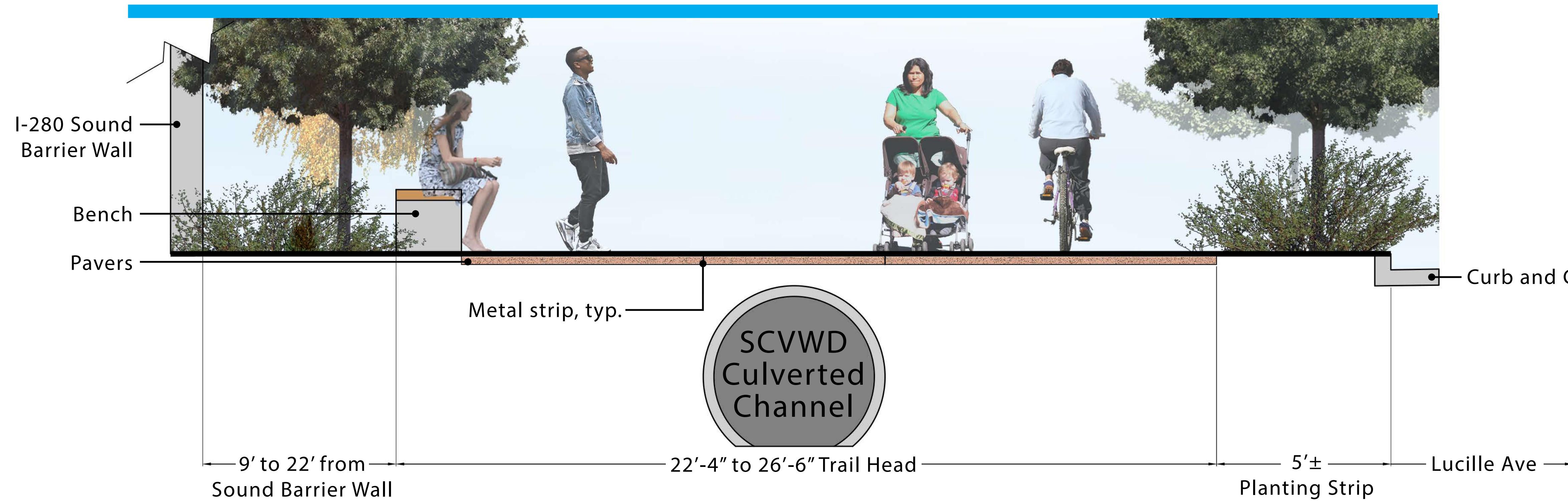
## Section C - STA 50+15 to 62+69, and 76+05 to 100+50



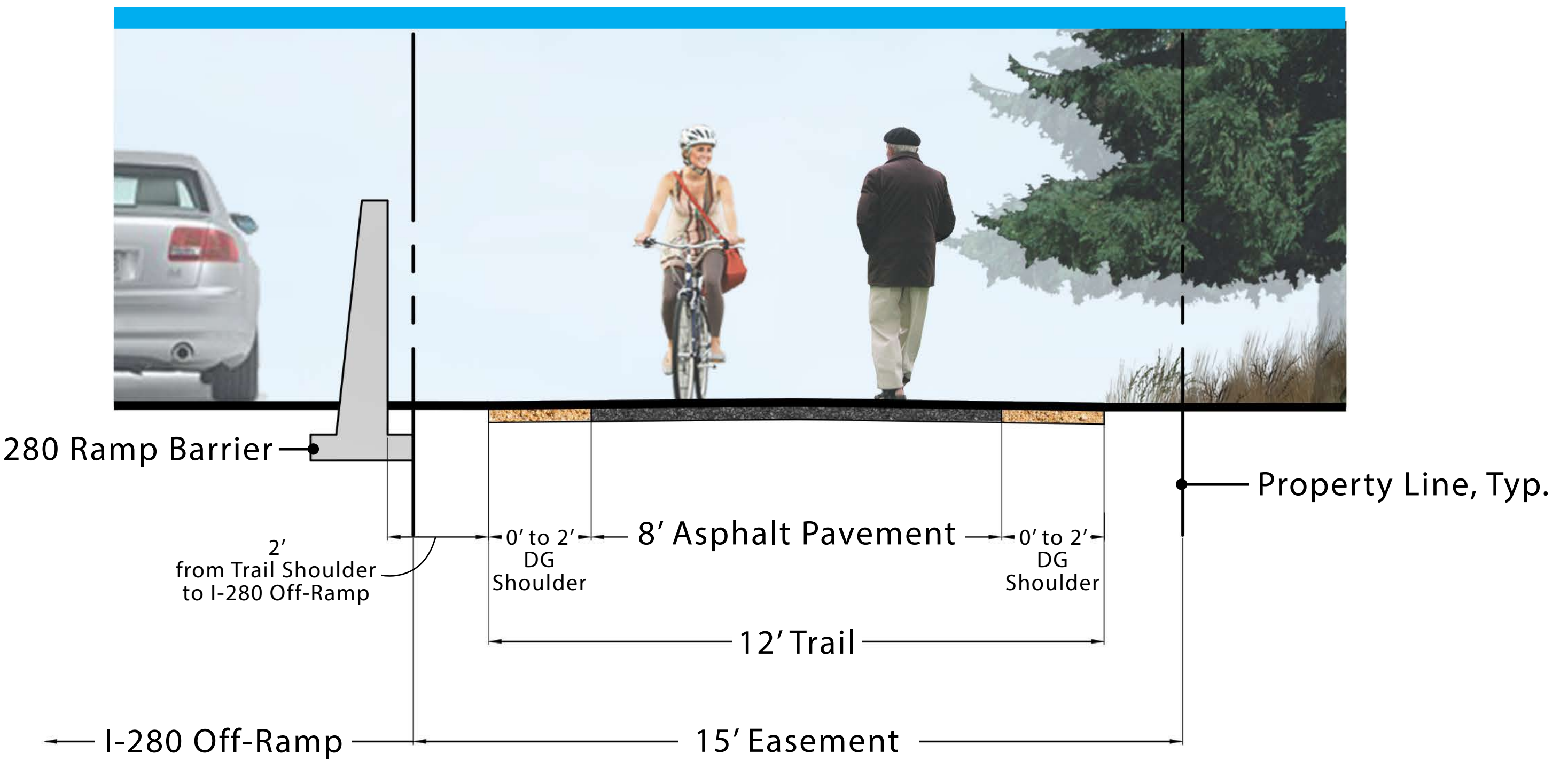
## Section D - STA 65+49 to 72+59



## Section E - STA 72+59 to 73+88



## Section F - STA 100+50 TO 106+09

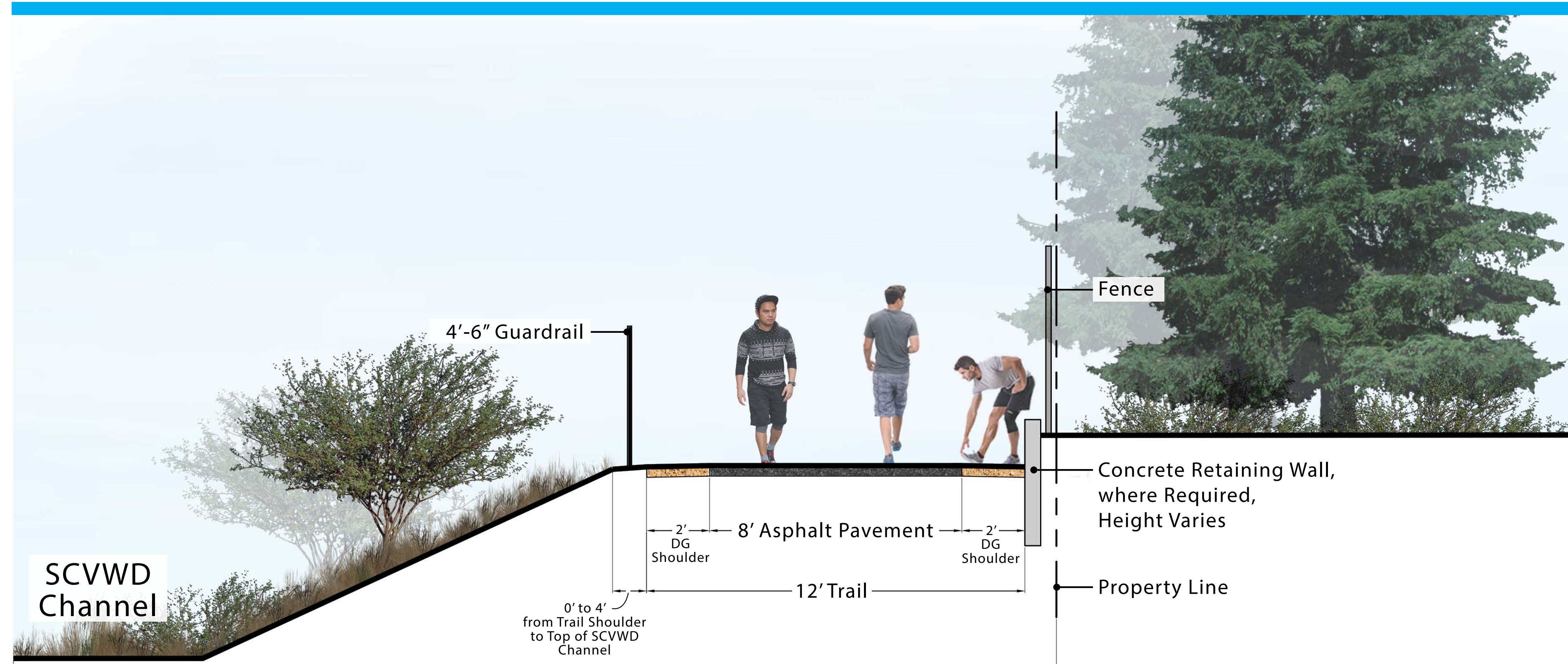





# JST EAST - TRAIL SECTIONS



## Section A - STA 1+25 to 20+77



## Section B - 20+77 to 28+22

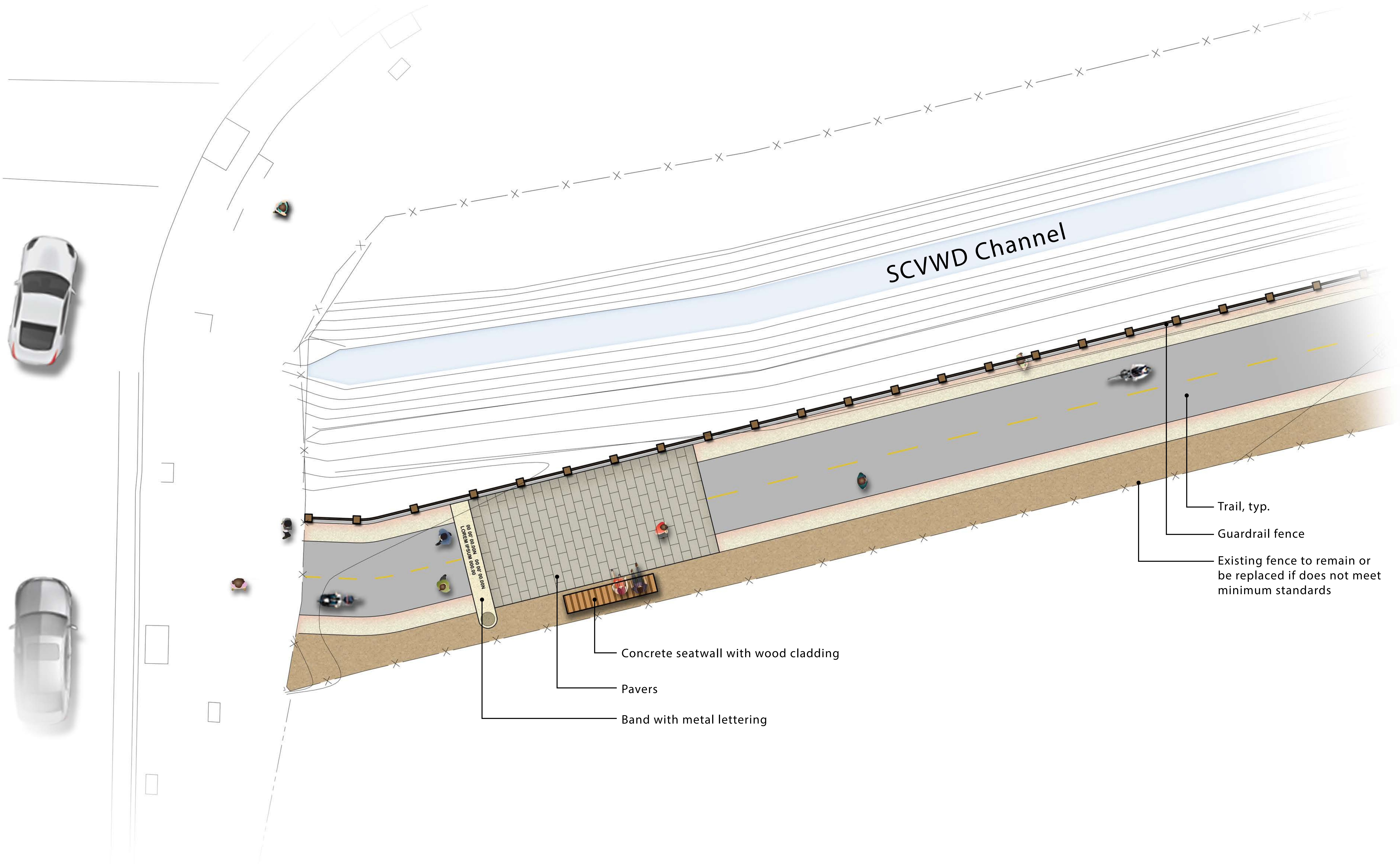




# DE ANZA BLVD TRAILHEAD ENLARGEMENT - JST CENTRAL



De Anza Blvd



SCVWD Channel

DE ANZA BLVD TRAILHEAD ENLARGEMENT  
N400 00 200 00 N400 00 200 00

Concrete seatwall with wood cladding

Pavers

Band with metal lettering

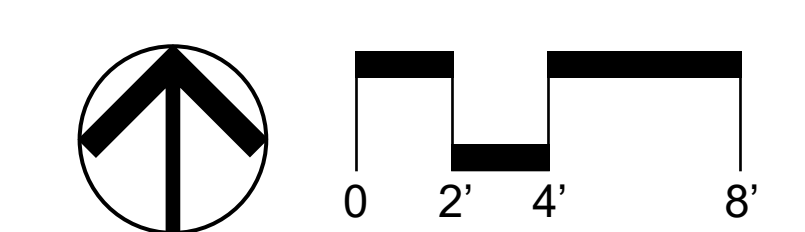
Trail, typ.

Guardrail fence

Existing fence to remain or be replaced if does not meet minimum standards



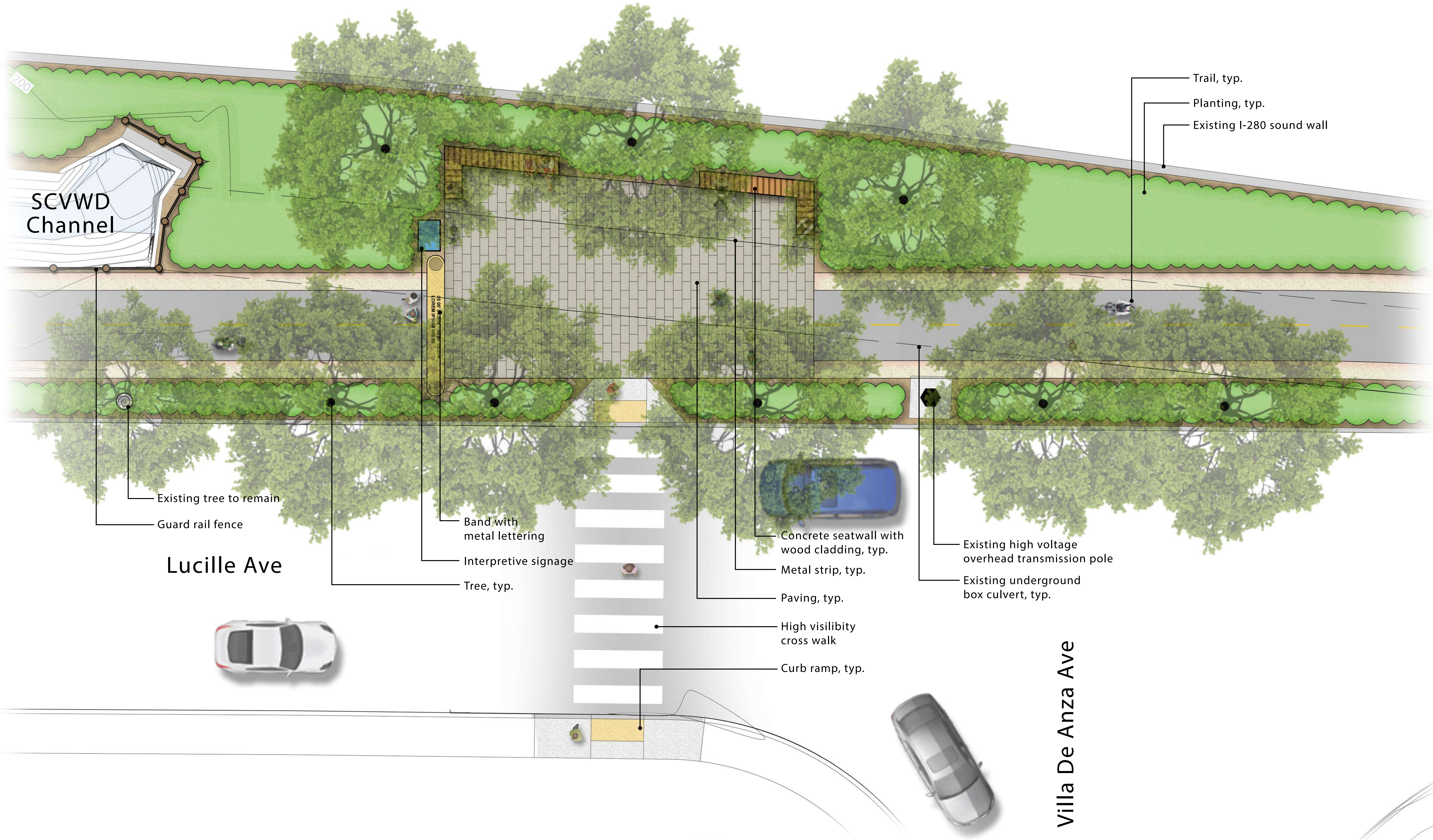
## JUNIPERO SERRA TRAIL



SHEET: L3.00

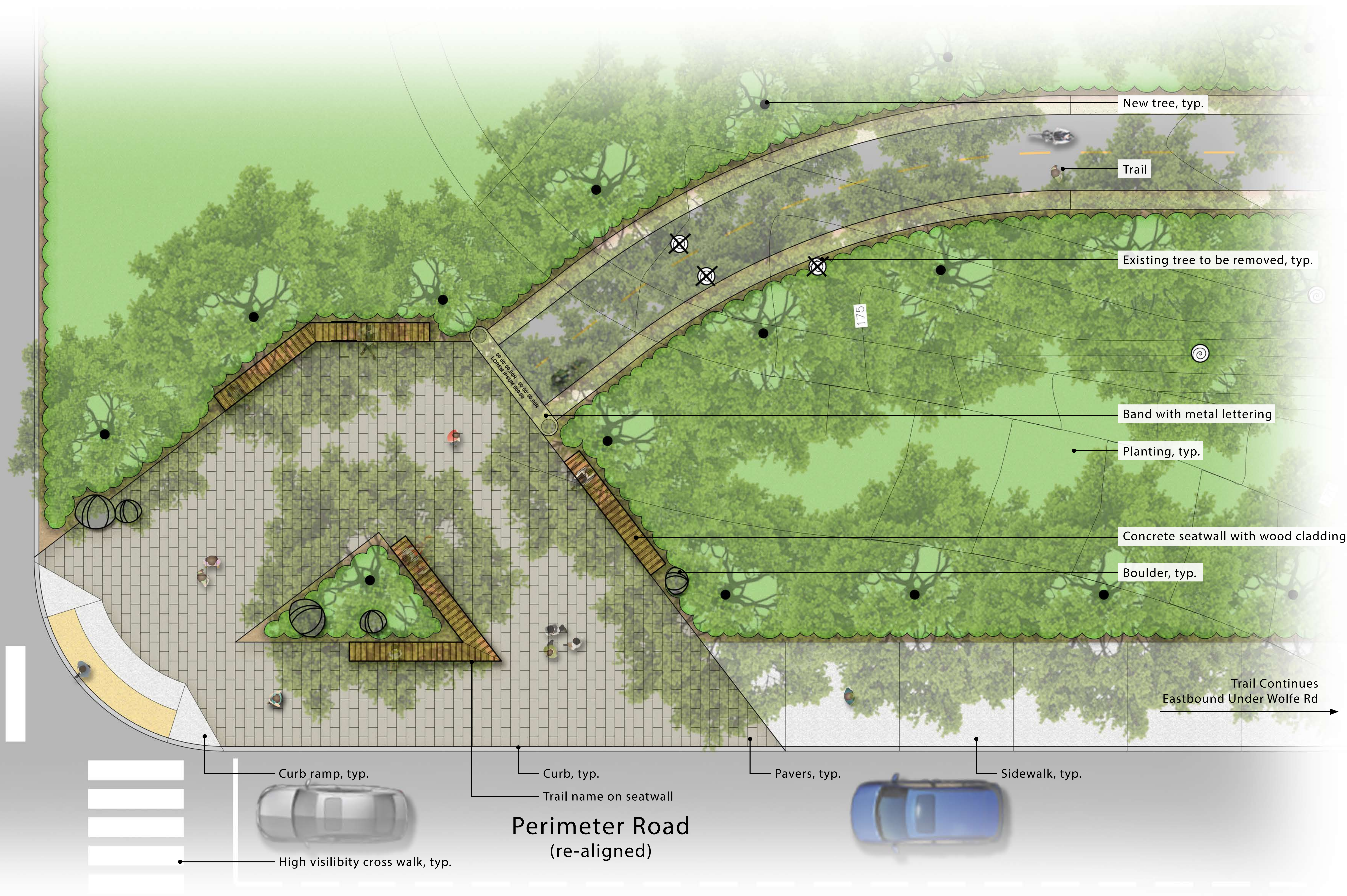
April 20, 2021

# LUCILLE AVE TRAILHEAD ENLARGEMENT - JST CENTRAL



# VALLCO TRAILHEAD ENLARGEMENT - JST CENTRAL

New Road  
(per development)

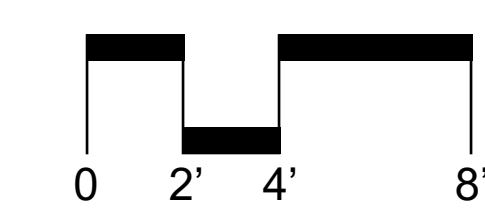



Perimeter Road  
(re-aligned)

Trail Continues  
Eastbound Under Wolfe Rd



## JUNIPERO SERRA TRAIL

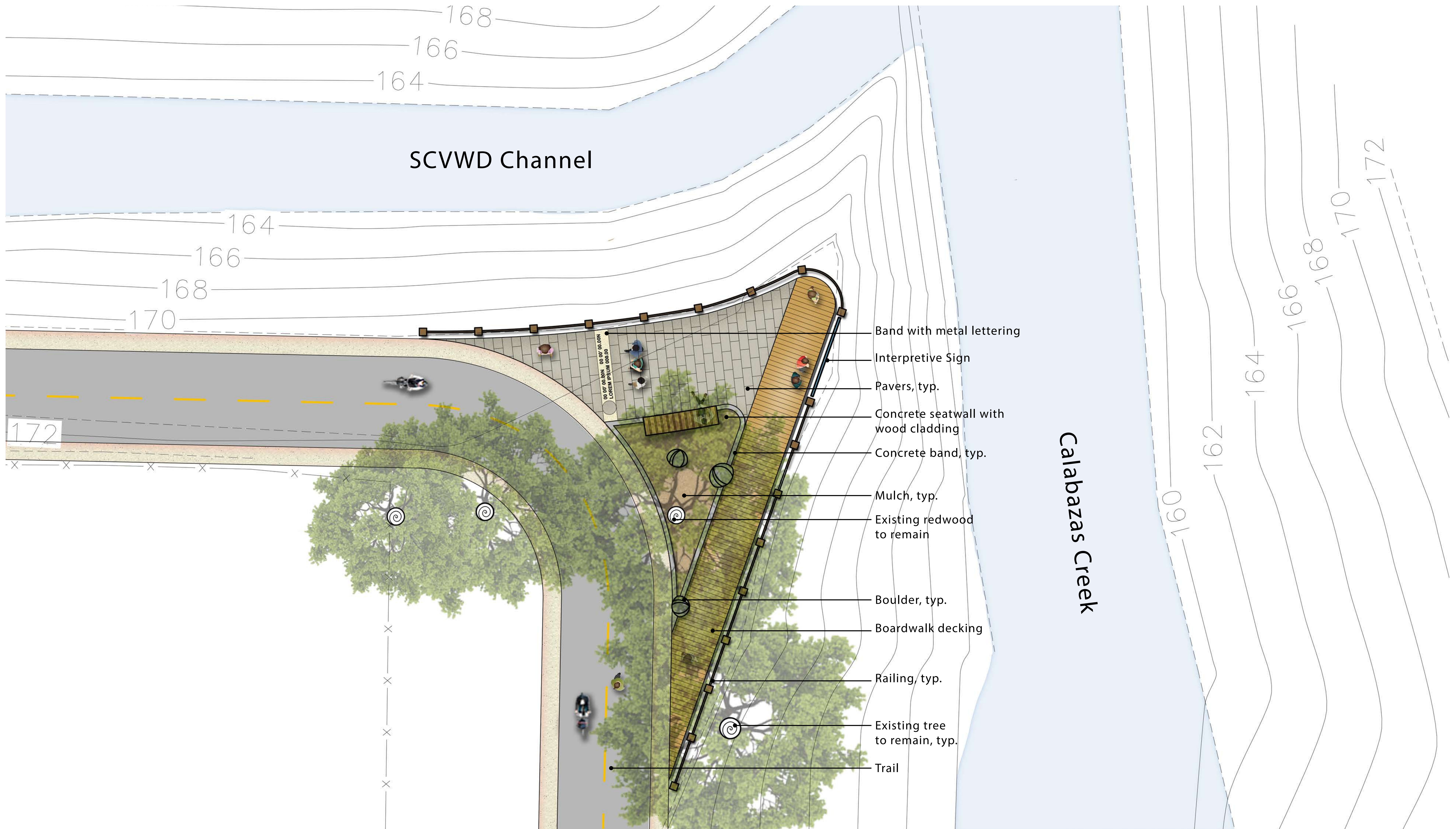


SHEET:  
L3.02

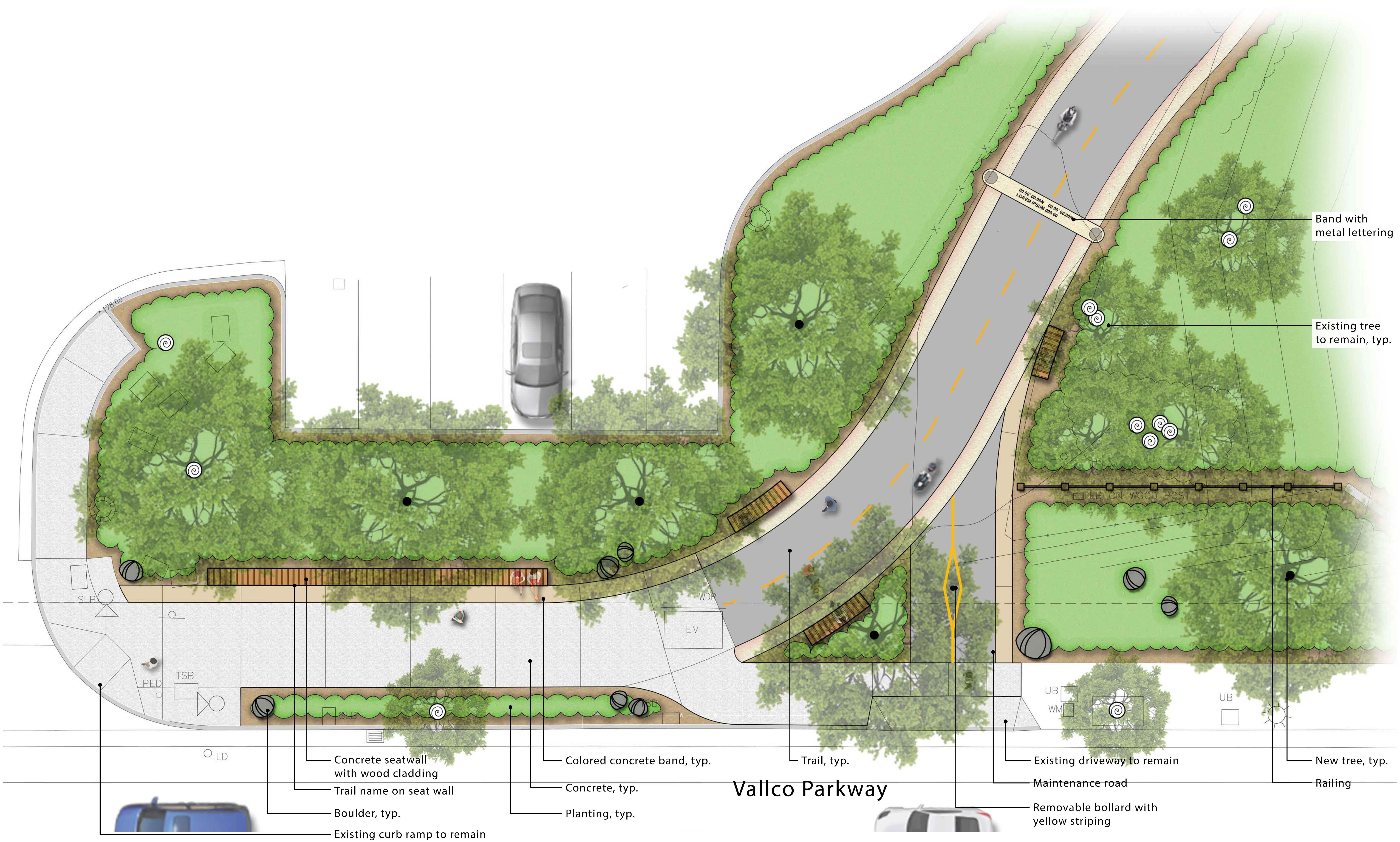
April 20, 2021



# PROMONTORY TRAILHEAD ENLARGEMENT - JST EAST



# VALLCO PARKWAY TRAILHEAD ENLARGEMENT - JST EAST



- Concrete seatwall with wood cladding
- Trail name on seat wall
- Boulder, typ.
- Existing curb ramp to remain

- Colored concrete band, typ.
- Concrete, typ.
- Planting, typ.

Trail, typ.

Vallco Parkway

- Existing driveway to remain
- Maintenance road
- Removable bollard with yellow striping

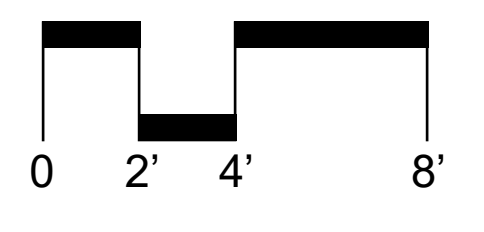

Band with metal lettering

Existing tree to remain, typ.

- New tree, typ.
- Railing



## JUNIPERO SERRA TRAIL



SHEET: L3.04

April 20, 2021