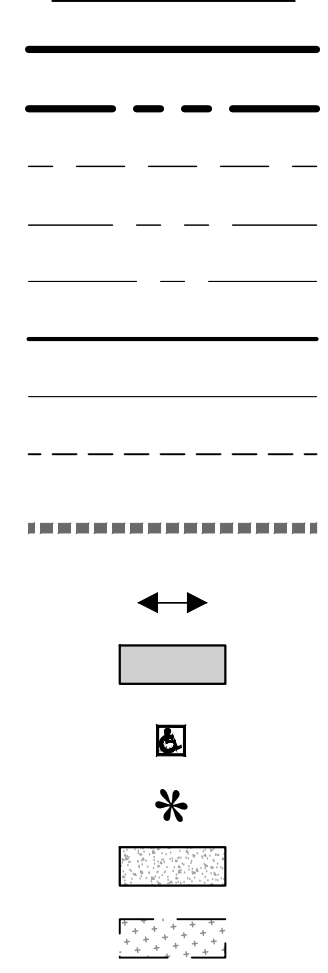
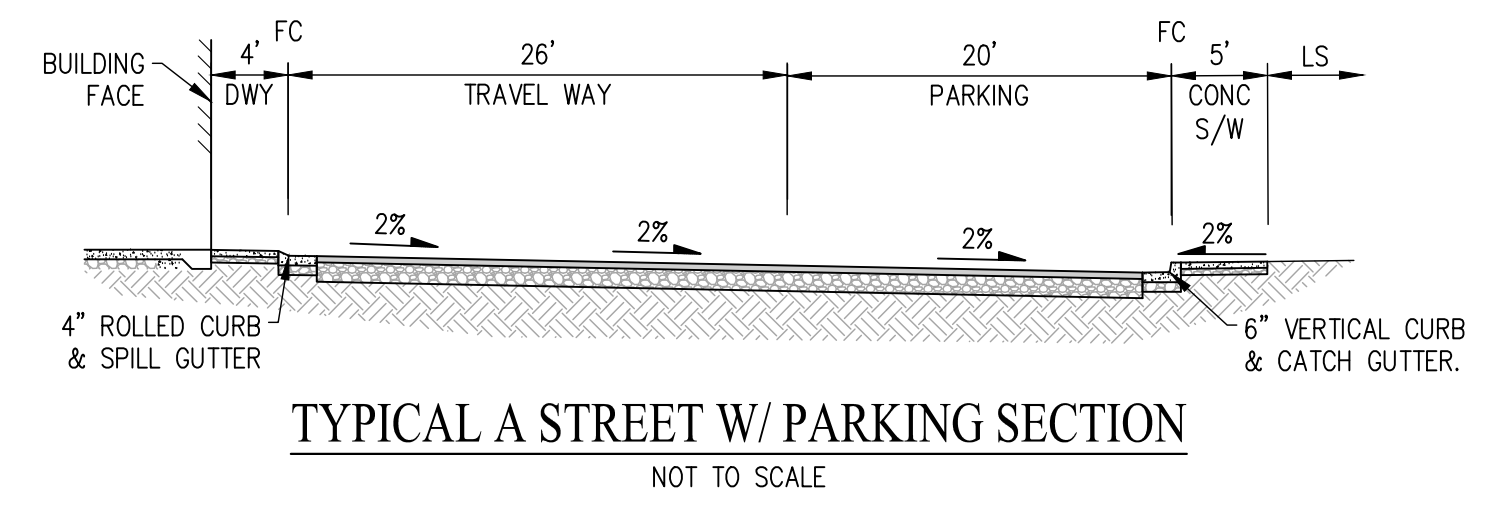
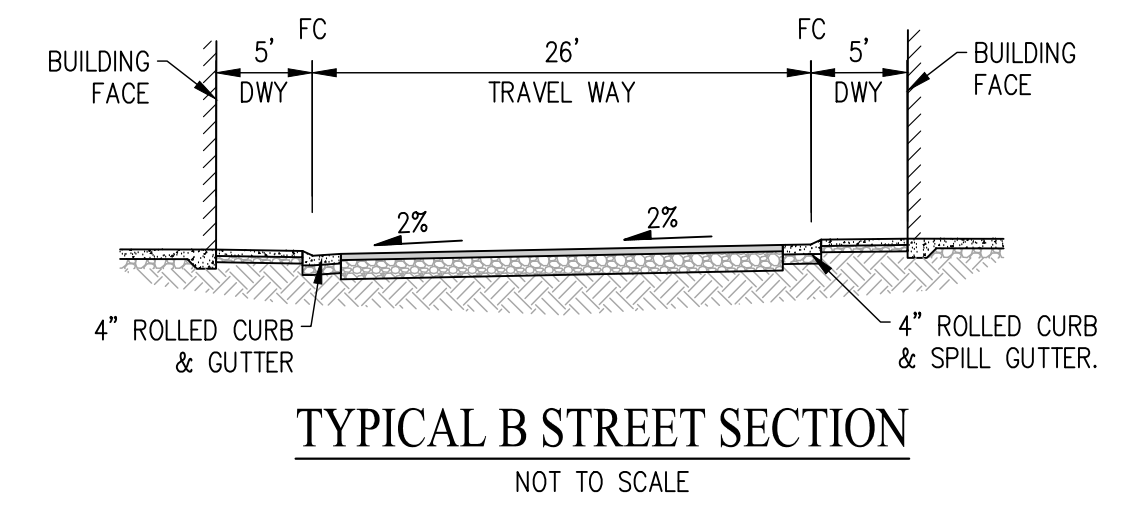
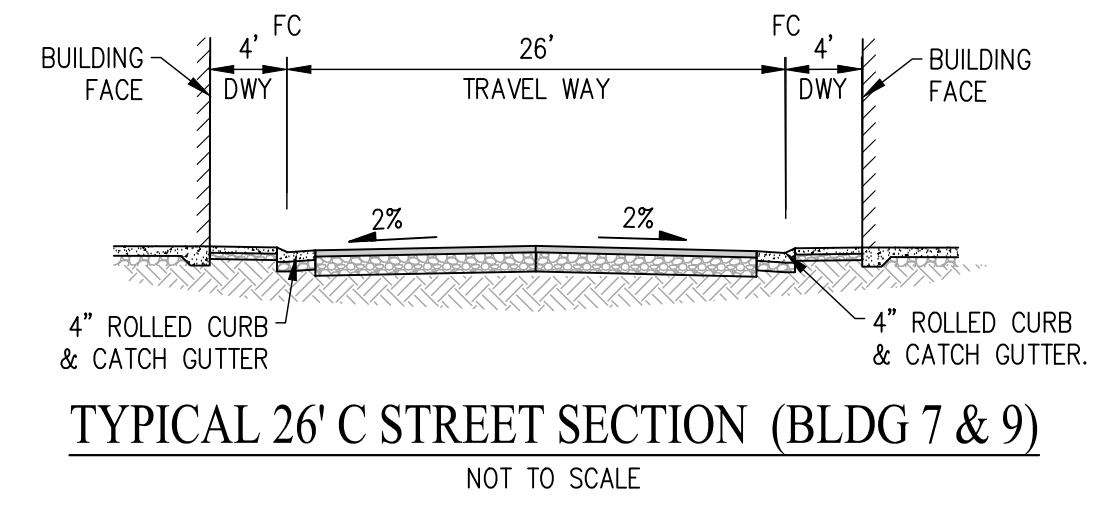
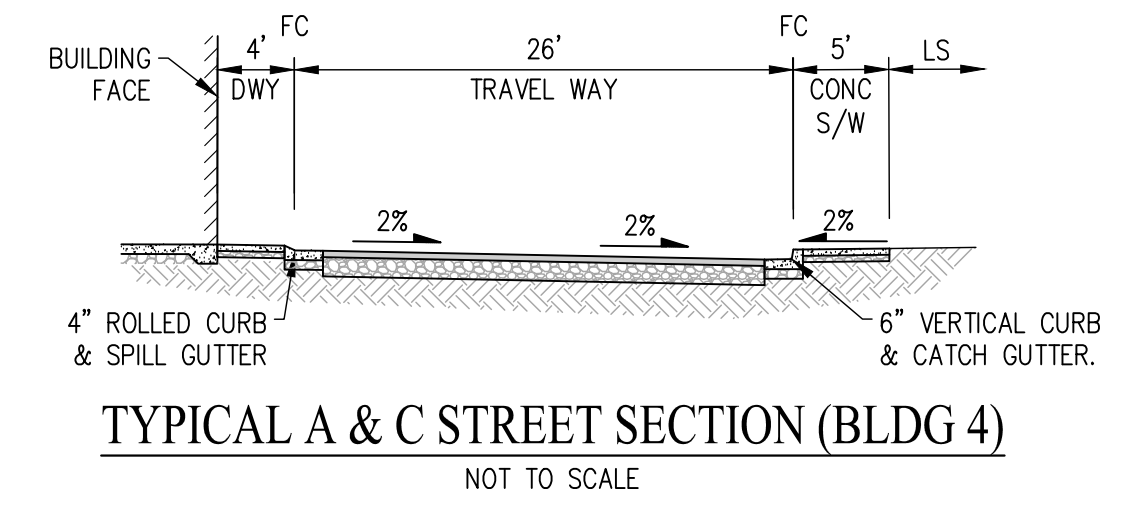
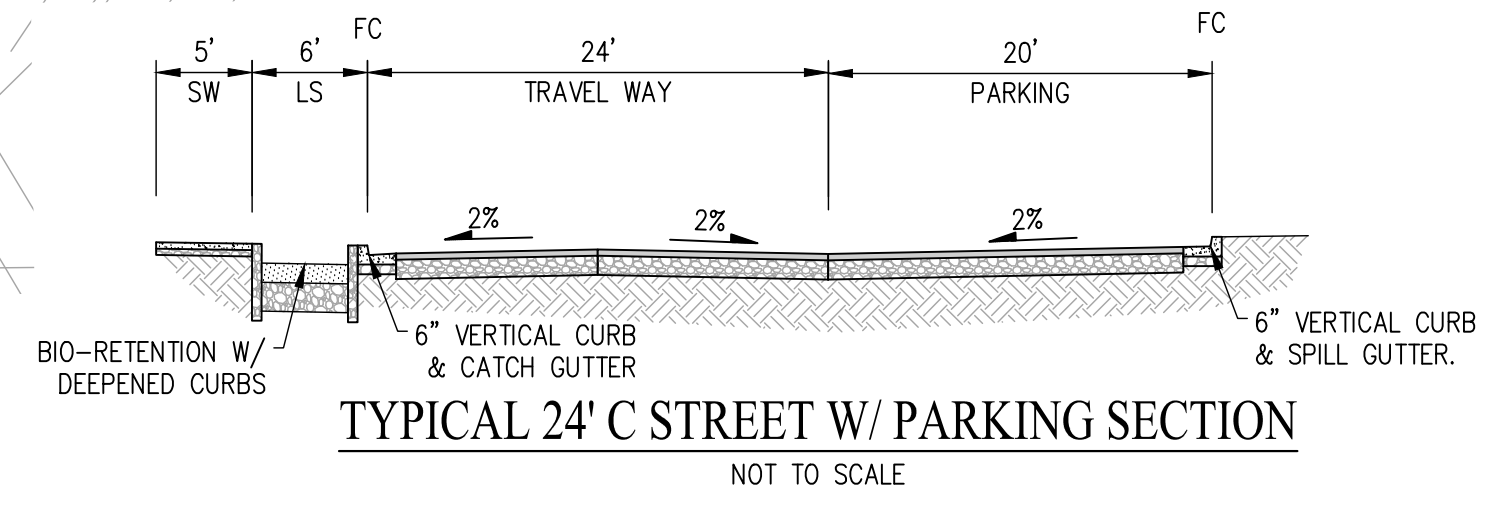
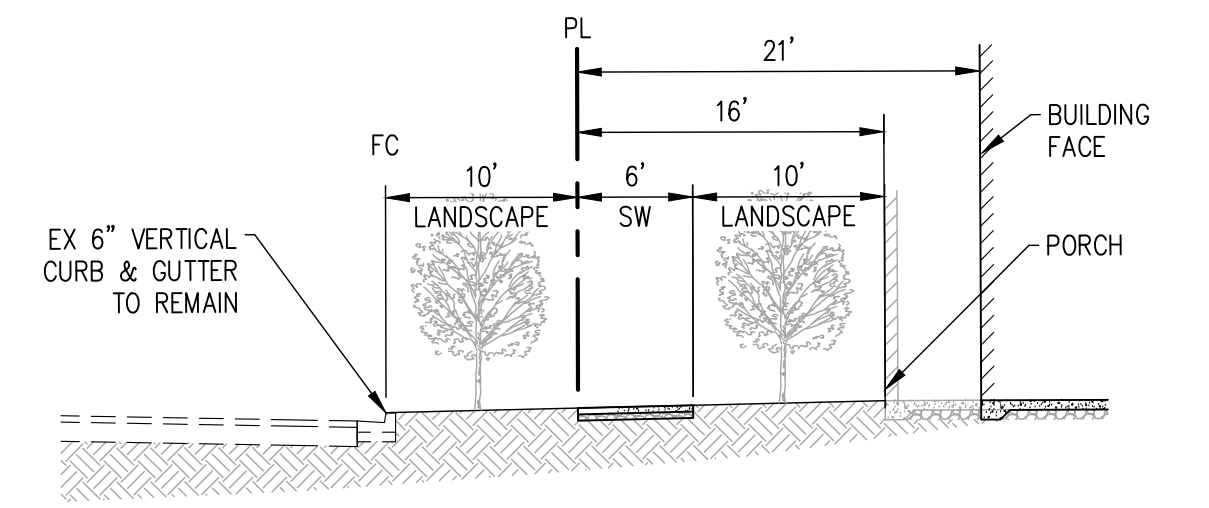


**LEGEND:**



**ABBREVIATIONS**

|         |  |
|---------|--|
| BIO-RET | BIO-RETENTION                          |
| CL      | CENTERLINE                             |
| CONC    | CONCRETE                               |
| DWY     | DRIVEWAY                               |
| EC      | ELECTRIC VEHICLE CAPABLE PARKING STALL |
| ER      | ELECTRIC VEHICLE READY PARKING STALL   |
| EV      | ELECTRIC VEHICLE PARKING STALL         |
| EVAE    | EMERGENCY VEHICLE ACCESS EASEMENT      |
| EX      | EXISTING                               |
| FC      | FACE OF CONCRETE & GUTTER CURB         |
| LS      | LANDSCAPE                              |
| ML      | MONUMENT LINE                          |
| MIN     | MINIMUM                                |
| PAE     | PUBLIC ACCESS EASEMENT                 |
| PL      | PROPERTY LINE                          |
| PR      | PROPOSED                               |
| R/W     | RIGHT OF WAY                           |
| SW      | SIDEWALK                               |
| TC      | TOP OF CONCRETE CURB & GUTTER          |
| TYP     | TYPICAL                                |
| VG      | VALLEY GUTTER                          |



- NOTE:**
- SEE LANDSCAPE PLANS BY OTHERS FOR ALL LANDSCAPE & IRRIGATION DETAILS.
  - SEE LANDSCAPE PLANS FOR ALL WALKWAY SURFACE TYPE DETAILS.
  - ALL PEDESTRIAN STREET CROSSINGS WILL BE PROVIDED WITH AN ACCESSIBLE CURB RAMP & TRUNCATED DOMES AND WILL BE DETAILED ON THE PROJECTS CONSTRUCTION DRAWINGS.
  - PER PG&E DESIGN REQUIREMENTS 5' OF SEPARATION SHALL BE PROVIDED BETWEEN GAS MAIN AND TREE PLANTING.

381.079 20840 Stevens Creek Boulevard  
Cupertino, CA  
July 1, 2024

PRELIMINARY SITE PLAN C2.0