



NOTE:

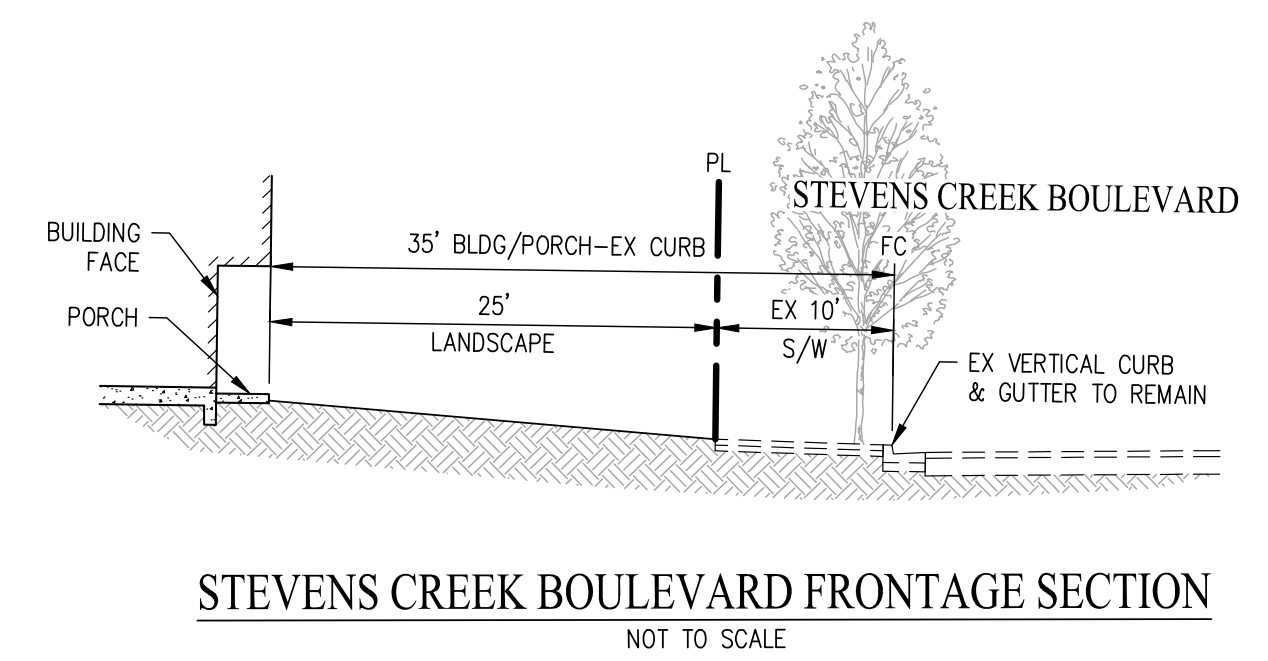
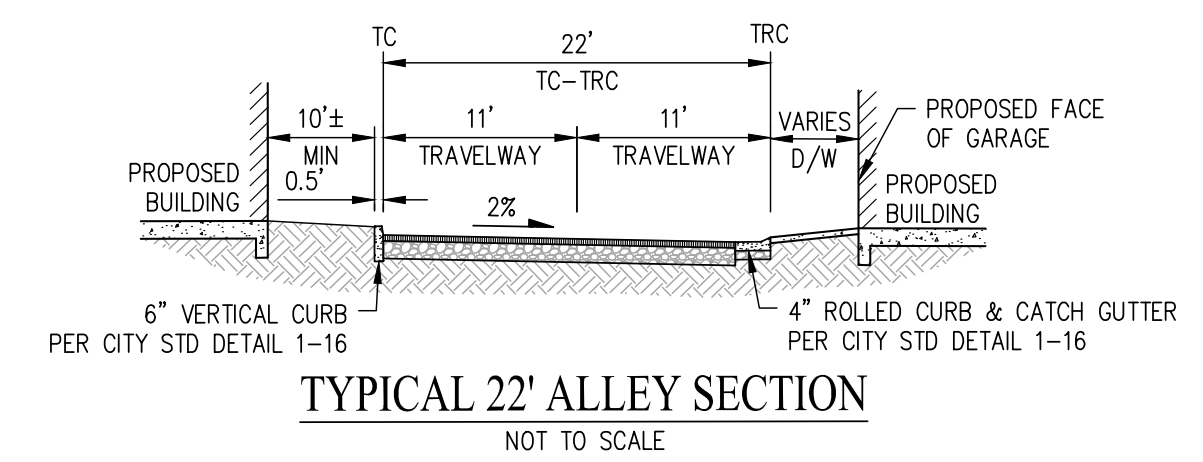
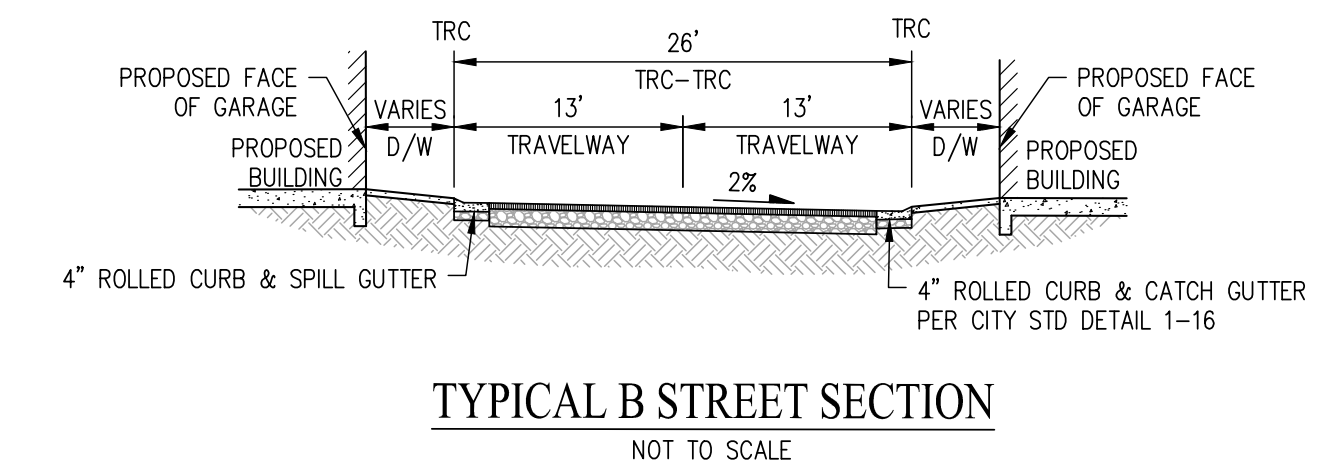
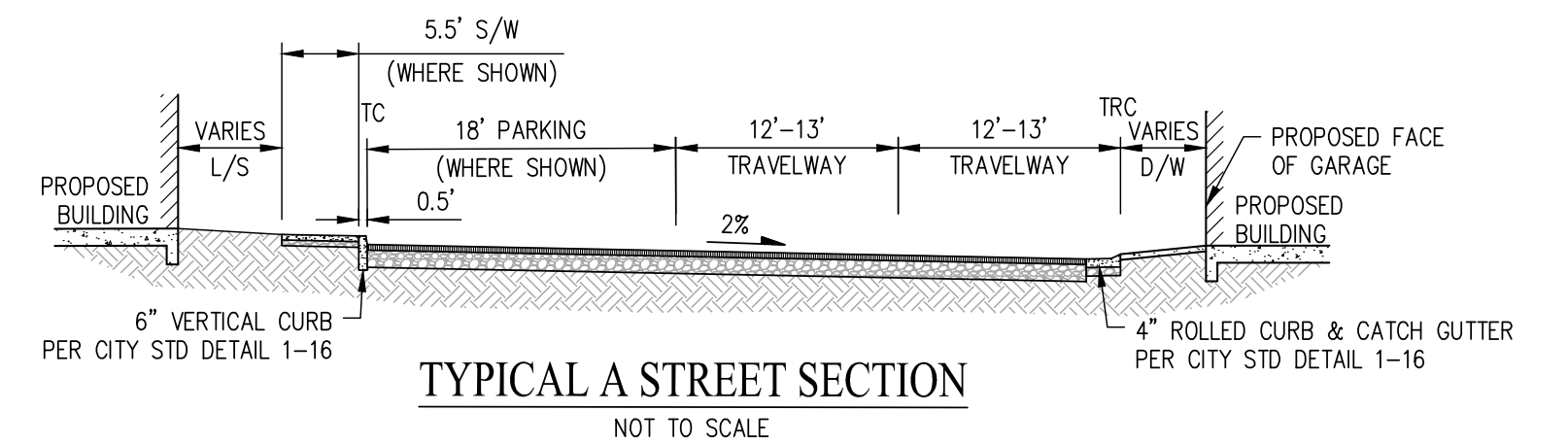
- SEE LANDSCAPE PLANS BY OTHERS FOR ALL LANDSCAPE & IRRIGATION DETAILS.
- SEE LANDSCAPE PLANS FOR ALL WALKWAY SURFACE TYPE DETAILS.
- ALL PEDESTRIAN STREET CROSSINGS WILL BE PROVIDED WITH AN ACCESSIBLE CURB RAMP & TRUNCATED DOMES AND WILL BE DETAILED ON THE PROJECTS CONSTRUCTION DRAWINGS.

ABBREVIATIONS

- R/W RIGHT OF WAY
 TC WIRE CLEARANCE EASEMENT
 TRC WATER LINE EASEMENT
 EVCS ELECTRIC VEHICLE CHARGING STATION

LEGEND

- PROPERTY BOUNDARY
- LOT LINE
- RIGHT-OF-WAY
- [BLDG #] BUILDING NUMBER
- [1] UNIT NUMBER
- [AU] ADAPTABLE UNIT
- [ADU] ACCESSORY DWELLING UNIT
- H VAN ACCESSIBLE PARKING STALL
- EVCS ELECTRIC VEHICLE PARKING STALL
- ↔ ACCESSIBLE PEDESTRIAN PATH OF TRAVEL



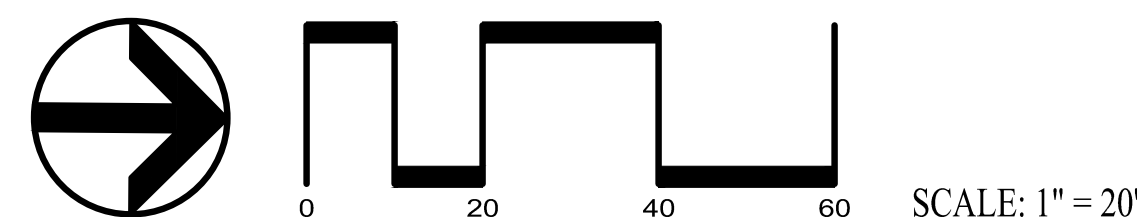
PARKING SUMMARY		
	RATIO	NUMBER OF SPACES
GARAGE (TOWNHOMES)	2 SPACES PER DU	110 SPACES
ON-STREET PARKING	0.2 SPACES/DU	9 SPACES
TOTAL	2.2 SPACES/DU	119 SPACES

VESTING TENTATIVE MAP FOR CONDOMINIUM PURPOSES
 PRELIMINARY SITE PLAN
 C.2

354.021 Idlewild
 Cupertino, CA
 July 26, 2024

Toll Brothers
 6800 Koll Center Parkway, Suite 320
 Pleasanton, CA 94566 | 925.249.6000

cbg CIVIL ENGINEERS
 SURVEYORS
 PLANNERS
 SAN RAMON · ROSEVILLE JOB NO. 3819-000



R 3
STUDIOS

SDG Architects, Inc.
 3361 Walnut Blvd, Suite 120
 Brentwood, CA 94513
 925.634.7000 | sdgarchitectsinc.com

SDG
 architects